

Motor Vehicle Use Map

Olympic National Forest

Hood Canal Ranger District



America's Great Outdoors

Washington

Forest  Service

2012

United States Department of Agriculture

FS-873-0609



Motor Vehicle Use Map

THE PURPOSE AND CONTENTS OF THIS MAP

The designations shown on this map are effective as of the date stamped or printed on the front cover. This map shows the National Forest System roads, National Forest System trails, and the areas on National Forest System lands in the Olympic National Forest that are designated for motor vehicle use pursuant to 36 Code of Federal Regulations (CFR) 212.51. The map contains a list of those designated roads, trails, and areas; the types of vehicles allowed on each route and in each area; and any seasonal restrictions that apply on those routes and in those areas.

Designation of a road, trail, or area for motor vehicle use by a particular class of vehicle under 36 CFR 212.51 should not be interpreted as encouraging or inviting use or implying that the road, trail, or area is passable, actively maintained, or safe for travel. Motor vehicles may be parked within one vehicle length from the edge of the road surface when it is safe to do so without causing damage to USDA Forest Service resources or facilities, unless prohibited by state law, a traffic sign, or an order (36 CFR 261.54). Seasonal weather conditions and natural events may render designated roads and trails impassable for extended periods. Designated areas may contain dangerous or impassable terrain. Many designated roads and trails may be passable only by high-clearance vehicles or four-wheel-drive vehicles. Maintenance of designated roads and trails will depend on available resources, and many may receive little maintenance.

This motor vehicle use map identifies those roads, trails, and areas designated for the motor vehicle use under 36 CFR 212.51 for the purpose of enforcing the prohibition at 36 CFR 261.13. This is a limited purpose. The other public roads are shown for information and navigation purposes only and are not subject to designation under the Forest Service travel management regulation.

These designations apply only to National Forest System roads, National Forest System trails, and areas on National Forest System lands.

OPERATOR RESPONSIBILITIES

Operating a motor vehicle on National Forest System roads, National Forest System trails, and in areas on National Forest System lands carries a greater responsibility than operating that vehicle in a city or other developed setting. Not only must you know and follow all applicable traffic laws, you need to show concern for the environment, as well as other forest users. The misuse of motor vehicles can lead to the temporary or permanent closure of any designated road, trail, or area. As a motor vehicle operator, you are also subject to State traffic law, including State requirements for licensing, registration, and operation of the vehicle in question.

Motor vehicle use, especially off-highway vehicle use, involves inherent risks that may cause property damage, serious injury, and possibly death to participants. Drive cautiously and anticipate rough surfaces and features such as snow, mud, vegetation, and water crossings common to remote driving conditions. By your participation, you voluntarily assume full responsibility for these damages, risks, and dangers. Take care at all times to protect yourself and those under your responsibility.

Much of the Olympic National Forest is remote. Medical assistance may not be readily available. Cellular telephones do not work in many areas of the Olympic National Forest. Take adequate food, water, first-aid supplies, and other equipment appropriate for the conditions and expected weather.

ALWAYS REMEMBER TO RESPECT PRIVATE LAND! PROTECT YOUR PRIVILEGE. STAY ON DESIGNATED ROADS, TRAILS, AND IN DESIGNATED AREAS.

Read and understand this map in its entirety. If you have questions, please contact the Olympic National Forest for clarification.

As a motor vehicle operator on a National Forest System road, trail, or area, you must comply with this map, as well as all Federal, State, and local laws and regulations. Compliance with these rules is your responsibility.

PROHIBITIONS

It is prohibited to possess or operate a motor vehicle on National Forest System lands on the Olympic National Forest other than in accordance with these designations (36 CFR 261.13).

Violators of 36 CFR 261.13 are subject to a fine of up to \$5,000, imprisonment for up to 6 months or both (18 U.S.C. 3571(e)). This prohibition applies regardless of the presence or absence of signs.

Motor Vehicle Use Map



PROHIBITIONS (continued)

This map does not display non-motorized uses, over-snow uses, or other facilities and attractions on the Olympic National Forest. Obtain forest visitor information from the local national forest office.

Designated roads, trails, and areas may also be subject to temporary, emergency closures. As a visitor, you must comply with signs notifying you of such restrictions. A national forest may issue an order to close a road, trail, or area on a temporary basis to protect the life, health, or safety of forest visitors or the natural or cultural resources in these areas. Such temporary and/or emergency closures are consistent with the Travel Management Rule (36 CFR 212.52 (b), 36 CFR 261 subpart B).

The designation "road or trail open to all motor vehicles" does not supersede vehicle size or weight limits imposed through State traffic law.

EXPLANATION OF LEGEND ITEMS

Roads Open to Highway Legal Vehicles Only:



These roads are open only to motor vehicles licensed under State law for general operation on all public roads within the State.

Trails Open to Motorcycles Only:



These trails are open only to motorcycles. Sidecars are not permitted.

Seasonal Designation:



This symbol, used in conjunction with one of the other road or trail symbols, indicates the road or trail is open only during certain portions of the year. Refer to Seasonal and Special Designation Table for further instructions.

Other Public Roads and Trails:



Interstate



Highways, U.S., State, County



Other Public Roads



Other Public Trails

These symbols are used to show routes the Forest Service does not have jurisdiction over and has not designated for motorized use. These symbols are part of the reference layers showing connections to towns and cities outside the forest boundary.

Motorized Trail Access:



This symbol indicates a trailhead for access to a motorized route. Not all motorized routes have trailheads and those that do may range from primitive to developed.

PARKING

Motor vehicles may be parked within one vehicle length from the edge of the road surface when it is safe to do so without causing damage to USDA Forest Service resources or facilities, unless prohibited by state law, a traffic sign, or an order (36 CFR 261.54).

Motor Vehicle Use Map



DISPERSED CAMPING

Motor vehicle use off of designated roads for the purpose of dispersed camping is permitted for up to 150 feet from the centerline of the road either both side of the road on National Forest System Lands (NFSL) ownership or side opposite non NFSL ownership. Refer to the list of roads in the Road Seasonal and Special Vehicle Designations table for any restrictions that apply.

Motor Vehicle Use Map



CONTACT INFORMATION

If you need information or assistance, please contact one of the offices below.

OLYMPIC NATIONAL FOREST
1835 Black Lake Blvd., SW
Olympia, WA 98512-5623
(360) 956-2300
TDD: (360) 956-2401

HOOD CANAL RANGER DISTRICT
P. O. Box 280
295142 Highway 101 South
Quilcene, WA 98376
(360) 765-2200

PACIFIC RANGER DISTRICT
Forks Office
437 Tillicum Lane
Forks, WA 98331
(360) 374-6522

Quinalt Office
353 south Shore Road
Quinalt, WA 98575
(360) 288-2525

ROUTE MARKERS



National Forest
Distinctive
Route Marker



National Forest
Horizontal
Route Marker

Distinctive and Horizontal Route Markers

Distinctive route markers typically consist of two digits and they identify significant, highly traveled roads through the forest passable by passenger cars during the normal season of use.

Horizontal route markers typically consist of four digits with the first two digits identifying the distinctive route that is branched off of. They identify all other forest roads passable by standard passenger cars during the normal season of use.

These are all considered higher level roads.

Vertical Route Markers

Vertical route markers identify roads that are not maintained for travel in standard passenger cars. These markers typically identify the higher level road they branch off of with the higher level road number displayed horizontally above the vertical number.



National Forest
Vertical
Route Marker

Explanation of road numbers as shown on this map

On the Ground

On the Map

3750 ← Higher Level
Rd #

3750232 7 digit road
number

2
3
2 ← Local Rd #

The Olympic National Forest is continuing an ongoing process to update and maintain road signs on Forest Roads. For specific information regarding traveling conditions, contact the local field office.



Motor Vehicle Use Map

VICINITY MAP












treadlightly![®]
LEAVING A GOOD IMPRESSION[™]






Travel and recreate with minimum impact.
Respect the environment and the rights of others.
Educate yourself----plan and prepare before you go.
Allow for future use of the outdoors by leaving it better than you found it.
Discover the rewards of responsible recreation.
For more information on Tread Lightly!, go to <http://www.treadlightly.org> or call 1-800-966-9900.

The U.S. Department of Agriculture (USDA) prohibits discrimination in all its programs and activities on the basis of race, color, national origin, age, disability, and where applicable, sex, marital status, familial status, parental status, religion, sexual orientation, genetic information, political beliefs, reprisal, or because all or part of an individual's income is derived from any public assistance program. (Not all prohibited bases apply to all programs.) Persons with disabilities who require alternative means for communication of program information (Braille, large print, audiotape, etc.) should contact USDA's TARGET Center at (202) 720-2600 (voice and TDD). To file a complaint of discrimination, write to USDA, Director, Office of Civil Rights, 1400 Independence Avenue, S.W., Washington, D.C. 20250-9410, or call (800) 795-3272 (voice) or (202) 720-6382 (TDD). USDA is an equal opportunity provider and employer.

Road Seasonal and Special Vehicle Designations

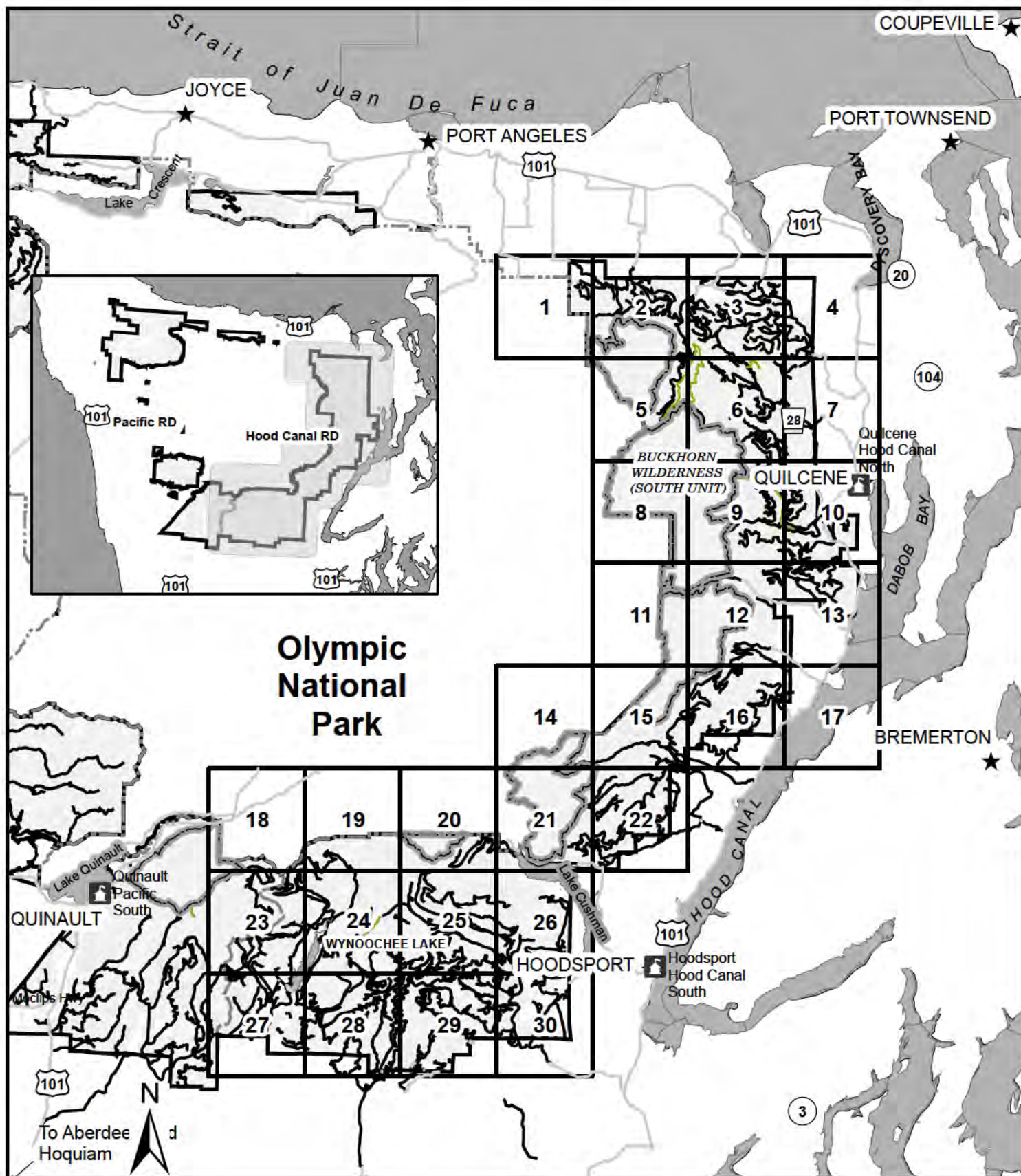
Route Number	Legend	Special Vehicle Designation	Dates Allowed	Beginning Mile Post	Ending Mile Post
2204110, 2730000, 2730011, 2730020	 Roads open to highway legal vehicles only, with Seasonal Designation	Seasonal Designation	04/01-10/31	0.0	End of Road
2294200, 2294201, 2294202	 Roads open to highway legal vehicles only, with Seasonal Designation	Seasonal Designation	04/16-11/30	0.0	End of Road
2270300, 2270400, 2270500, 2275000, 2275100, 2294500, 2294540, 2294620, 2353100, 2353120, 2353200, 2353210, 2354100,	 Roads open to highway legal vehicles only, with Seasonal Designation	Seasonal Designation	05/01-09/30	0.0	End of Road
2354200, 2355000, 2355400, 2361200, 2361400, 2361410, 2361600, 2361700, 2451017, 2451020, 2451100, 2451115, 2610200, 2610201, 2610202, 2880050	 Roads open to highway legal vehicles only, with Seasonal Designation	Seasonal Designation	05/01-09/30	0.0	End of Road
2270000	 Roads open to highway legal vehicles only, with Seasonal Designation	Seasonal Designation	05/01-09/30	6.0	25.5
2294000	 Roads open to highway legal vehicles only, with Seasonal Designation	Seasonal Designation	05/01-09/30	6.5	16.3
2353000	 Roads open to highway legal vehicles only, with Seasonal Designation	Seasonal Designation	05/01-09/30	3.2	13.2
2354000	 Roads open to highway legal vehicles only, with Seasonal Designation	Seasonal Designation	05/01-09/30	1.6	1.7
2361000	 Roads open to highway legal vehicles only, with Seasonal Designation	Seasonal Designation	05/01-09/30	3.5	5.1

Road Seasonal and Special Vehicle Designations

Route Number	Legend	Special Vehicle Designation	Dates Allowed	Beginning Mile Post	Ending Mile Post
2451000	 Roads open to highway legal vehicles only, with Seasonal Designation	Seasonal Designation	05/01-09/30	3.7	6.7
2340540, 2340543, 2400031, 2400032, 2500030, 2500040, 2730200, 2730201	 Roads open to highway legal vehicles only, with Seasonal Designation	Seasonal Designation	05/16-09/30	0.0	End of Road
2510070	 Roads open to highway legal vehicles only, with Seasonal Designation	Seasonal Designation	05/16-10/31	0.0	0.3



Index Map

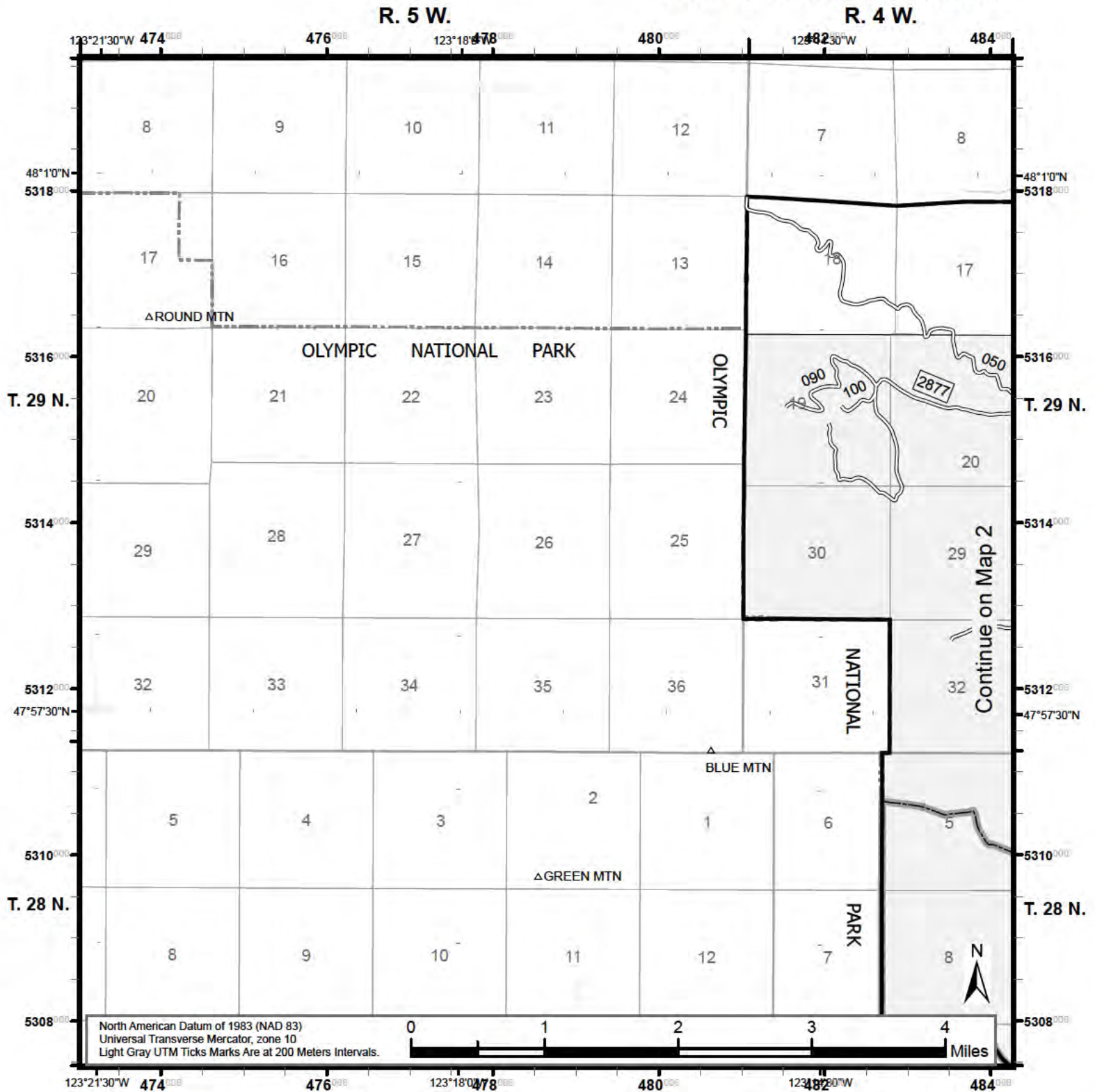


Motor Vehicle Use Map 2012

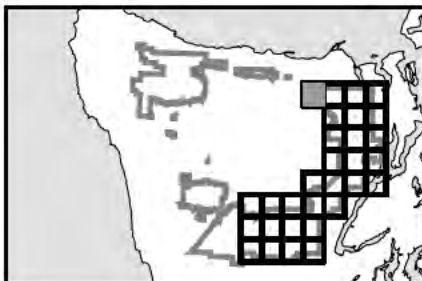
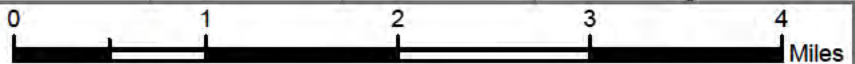


Map 1

Olympic National Forest Hood Canal Ranger District



North American Datum of 1983 (NAD 83)
Universal Transverse Mercator, zone 10
Light Gray UTM Ticks Marks Are at 200 Meters Intervals.



	Roads Open to Highway Legal Vehicles Only		Forest or Unit Boundary		Visitor Information Service
	Trails Open to Motorcycles Only		National Forest System Land		Recreation Site - Campground
	U.S. and State Highway		Non-National Forest System Lands within this National Forest		Recreation Site - Horse Camp
	Other Public Roads		Wilderness		Motorized Trail Access
	Seasonal Designation (See Table) {Used along with road or trail listed above}		Political Boundary		Peaks
			Lakes and Rivers		Milepost Marker
			Township and Range Lines		
			Section Lines		

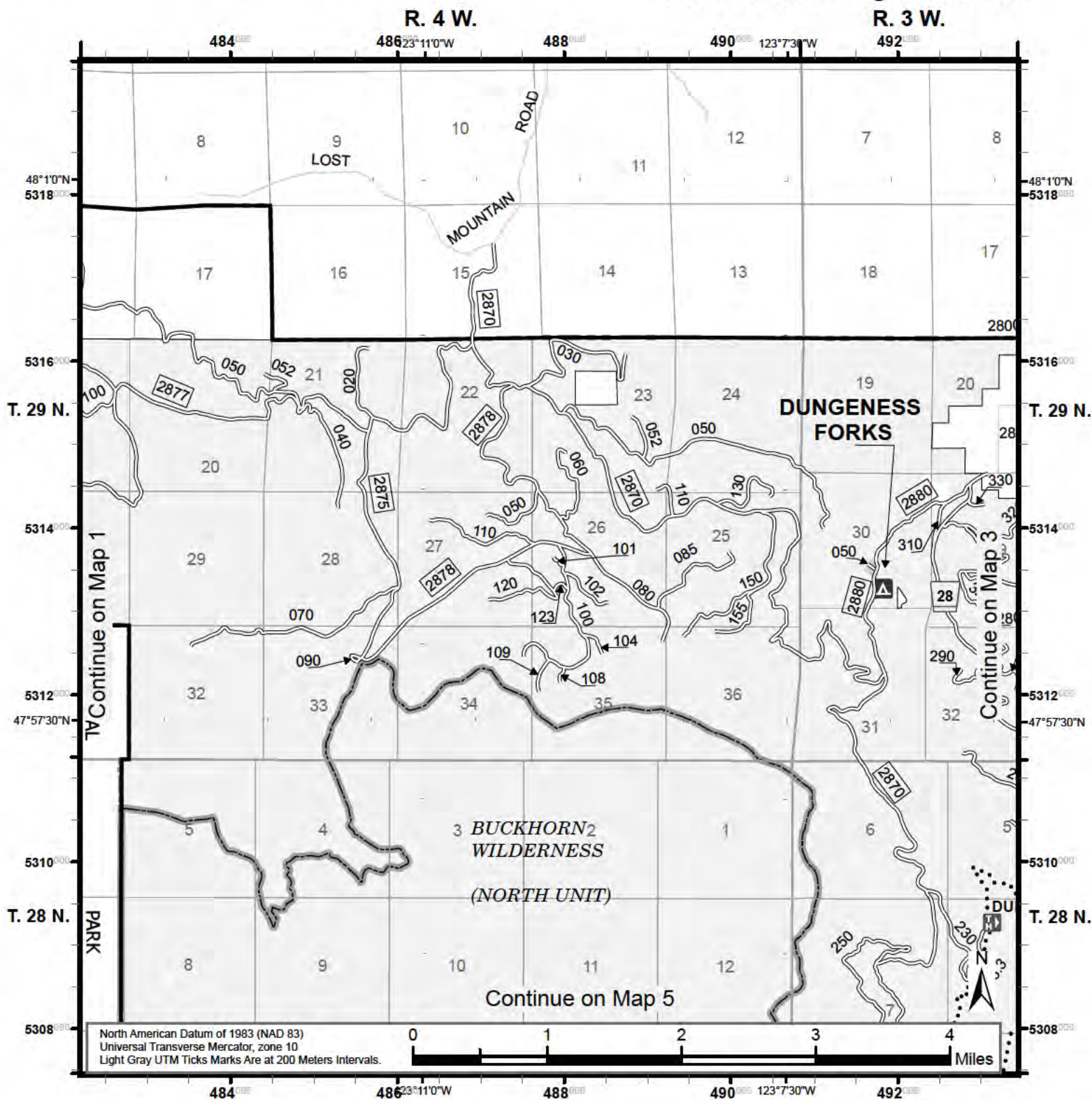
LEGEND
FS-873-0809

Motor Vehicle Use Map 2012

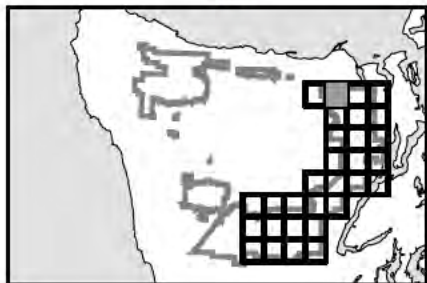


Map 2

Olympic National Forest Hood Canal Ranger District



North American Datum of 1983 (NAD 83)
Universal Transverse Mercator, zone 10
Light Gray UTM Ticks Marks Are at 200 Meters Intervals.



	Roads Open to Highway Legal Vehicles Only		Forest or Unit Boundary		Visitor Information Service
	Trails Open to Motorcycles Only		National Forest System Land		Recreation Site - Campground
	U.S. and State Highway		Non-National Forest System Lands within this National Forest		Recreation Site - Horse Camp
	Other Public Roads		Wilderness		Motorized Trail Access
	Seasonal Designation (See Table) (Used along with road or trail listed above)		Political Boundary		Peaks
			Lakes and Rivers		Milepost Marker
			Township and Range Lines		
			Section Lines		

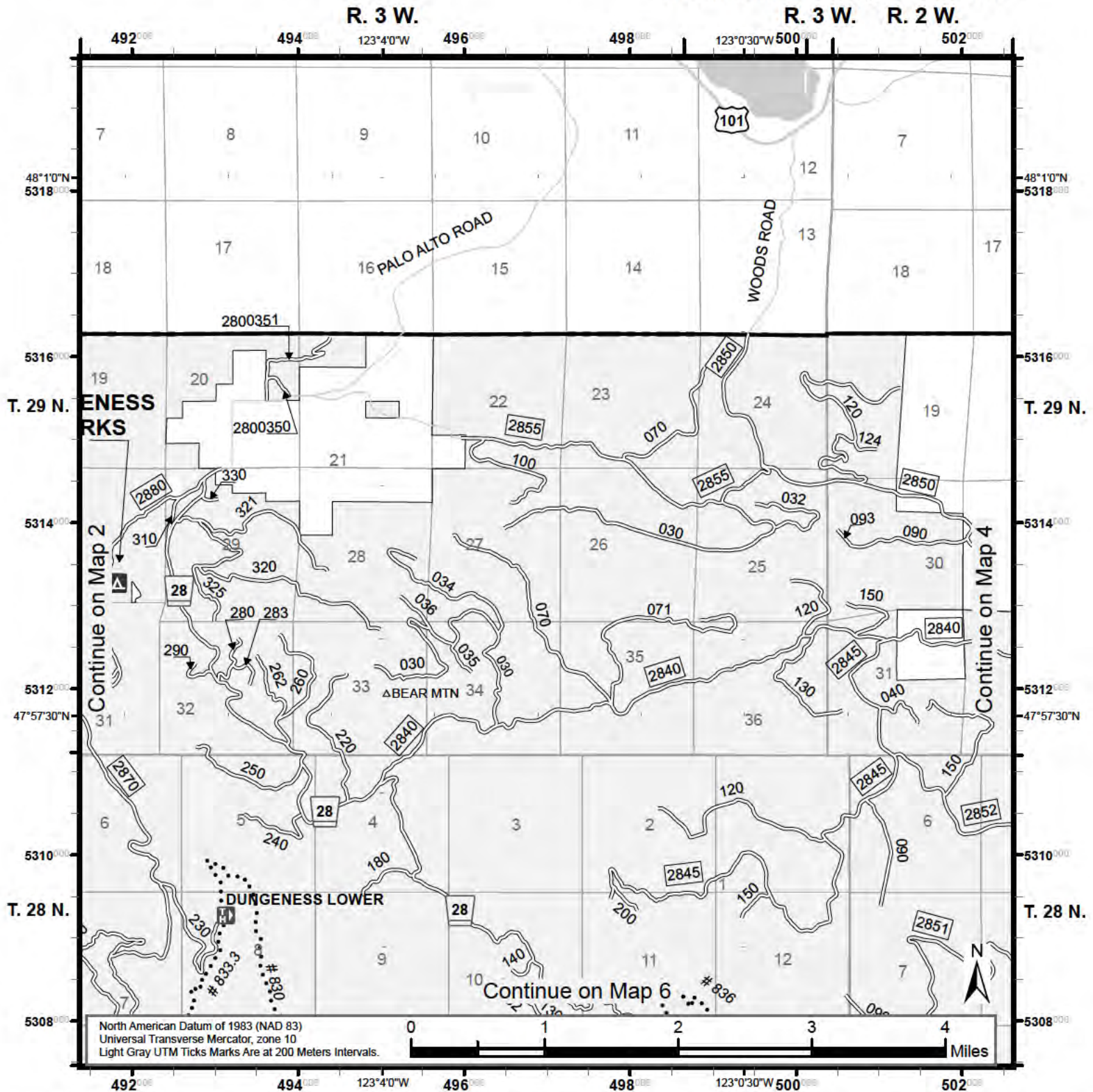
LEGEND
FS-873-0809

Motor Vehicle Use Map 2012

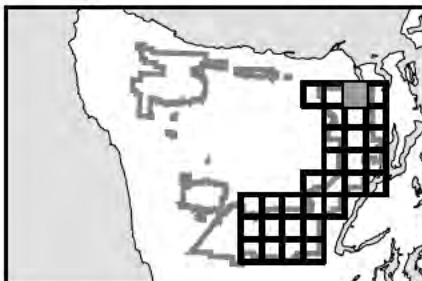


Map 3

Olympic National Forest Hood Canal Ranger District



North American Datum of 1983 (NAD 83)
Universal Transverse Mercator, zone 10
Light Gray UTM Ticks Marks Are at 200 Meters Intervals.



	Roads Open to Highway Legal Vehicles Only		Forest or Unit Boundary		Visitor Information Service
	Trails Open to Motorcycles Only		National Forest System Land		Recreation Site - Campground
	U.S. and State Highway		Non-National Forest System Lands within this National Forest		Recreation Site - Horse Camp
	Other Public Roads		Wilderness		Motorized Trail Access
	Seasonal Designation (See Table) (Used along with road or trail listed above)		Political Boundary		Peaks
			Lakes and Rivers		Milepost Marker
			Township and Range Lines		
			Section Lines		

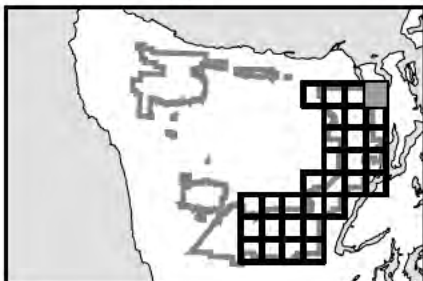
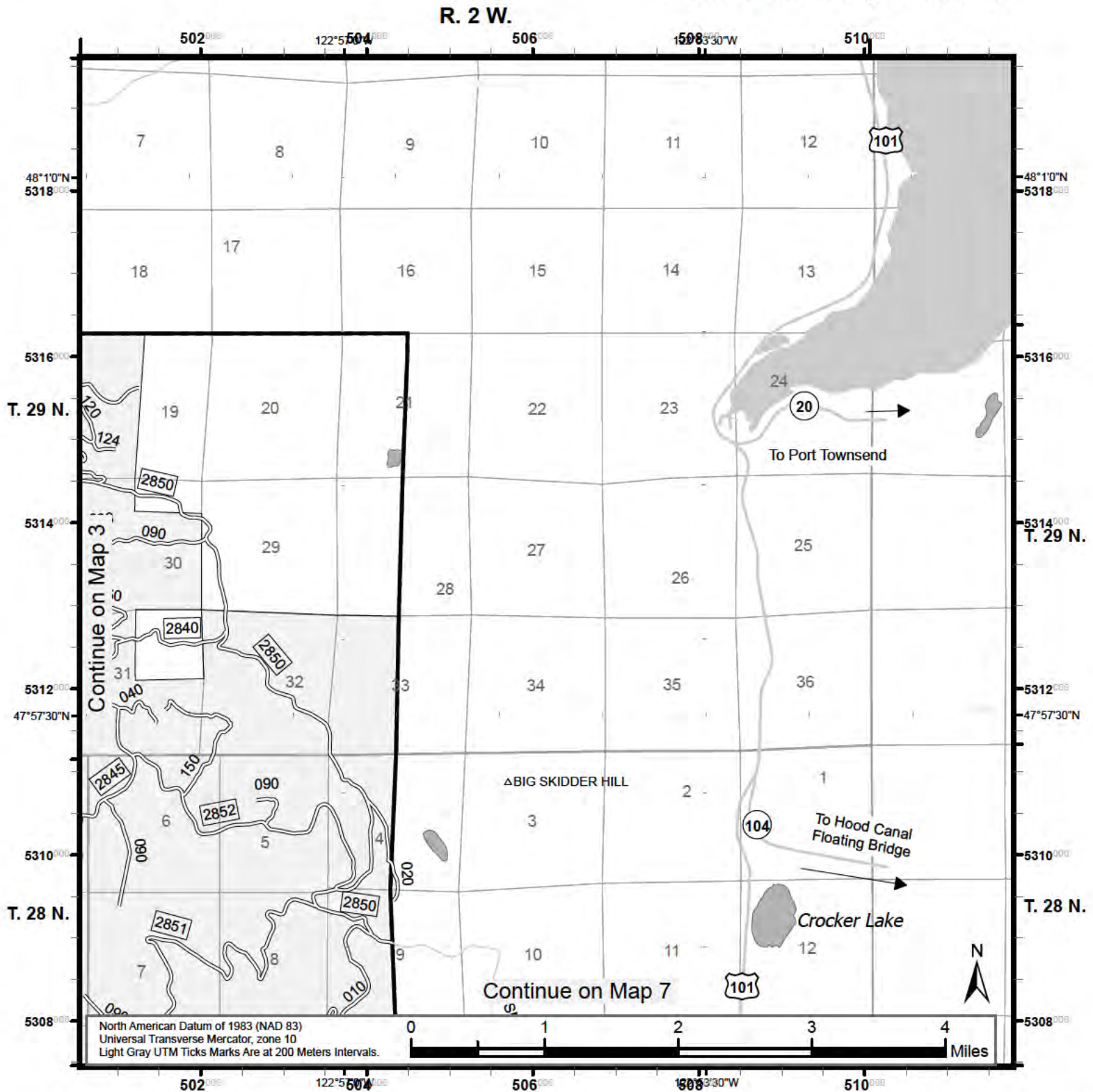
LEGEND
FS-873-0809

Motor Vehicle Use Map 2012



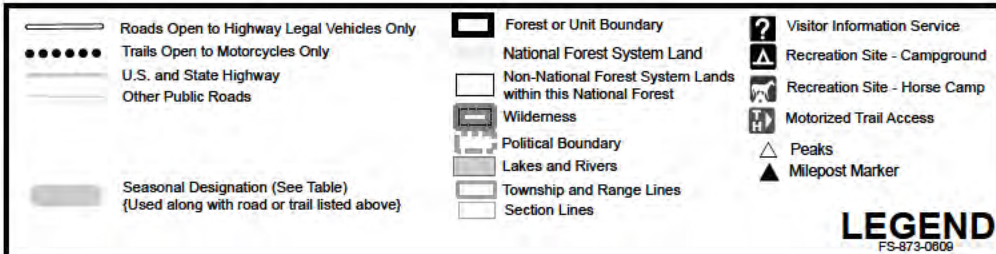
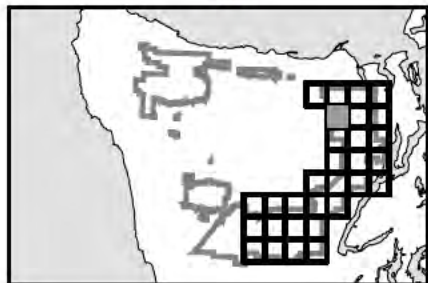
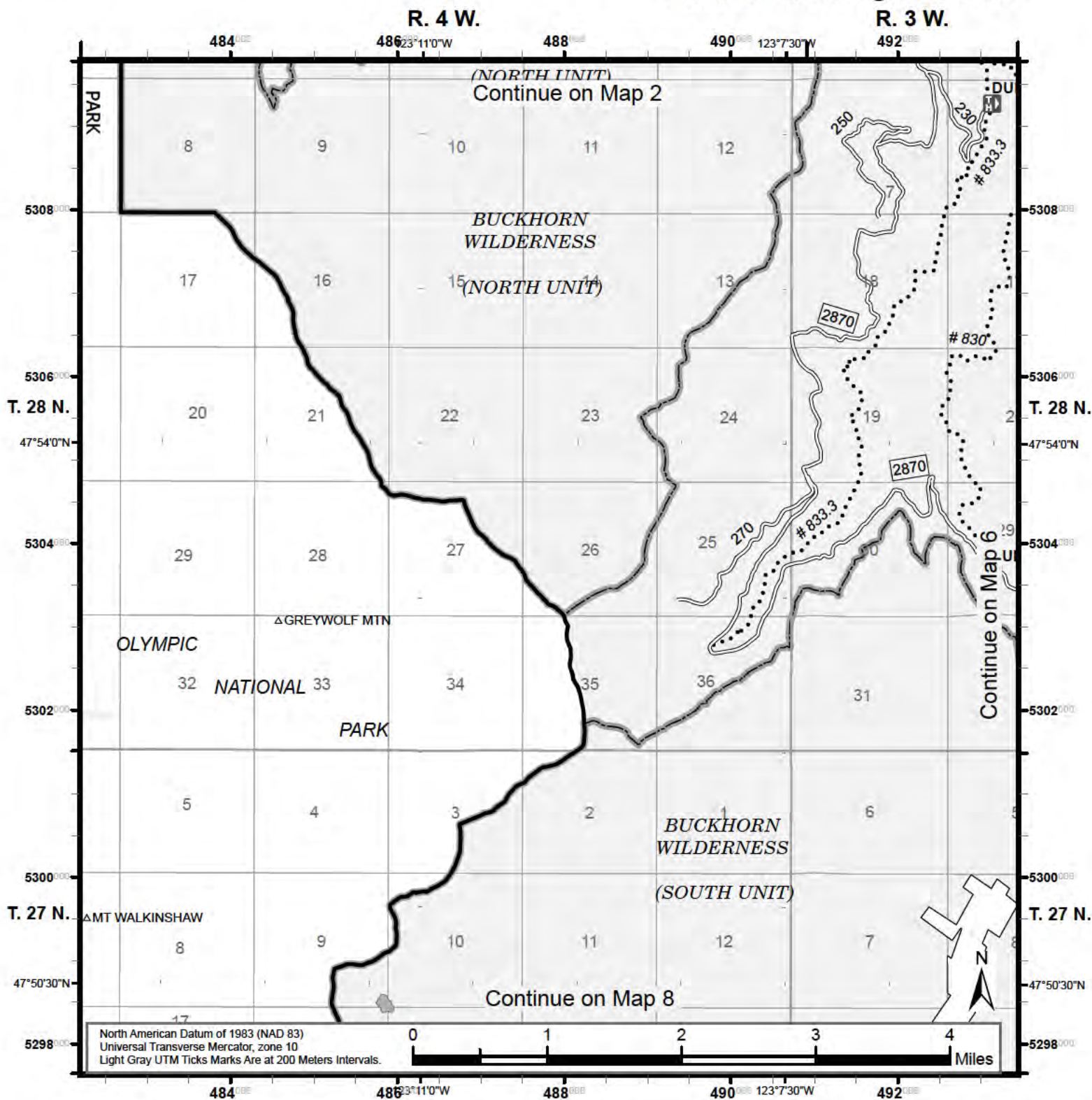
Map 4

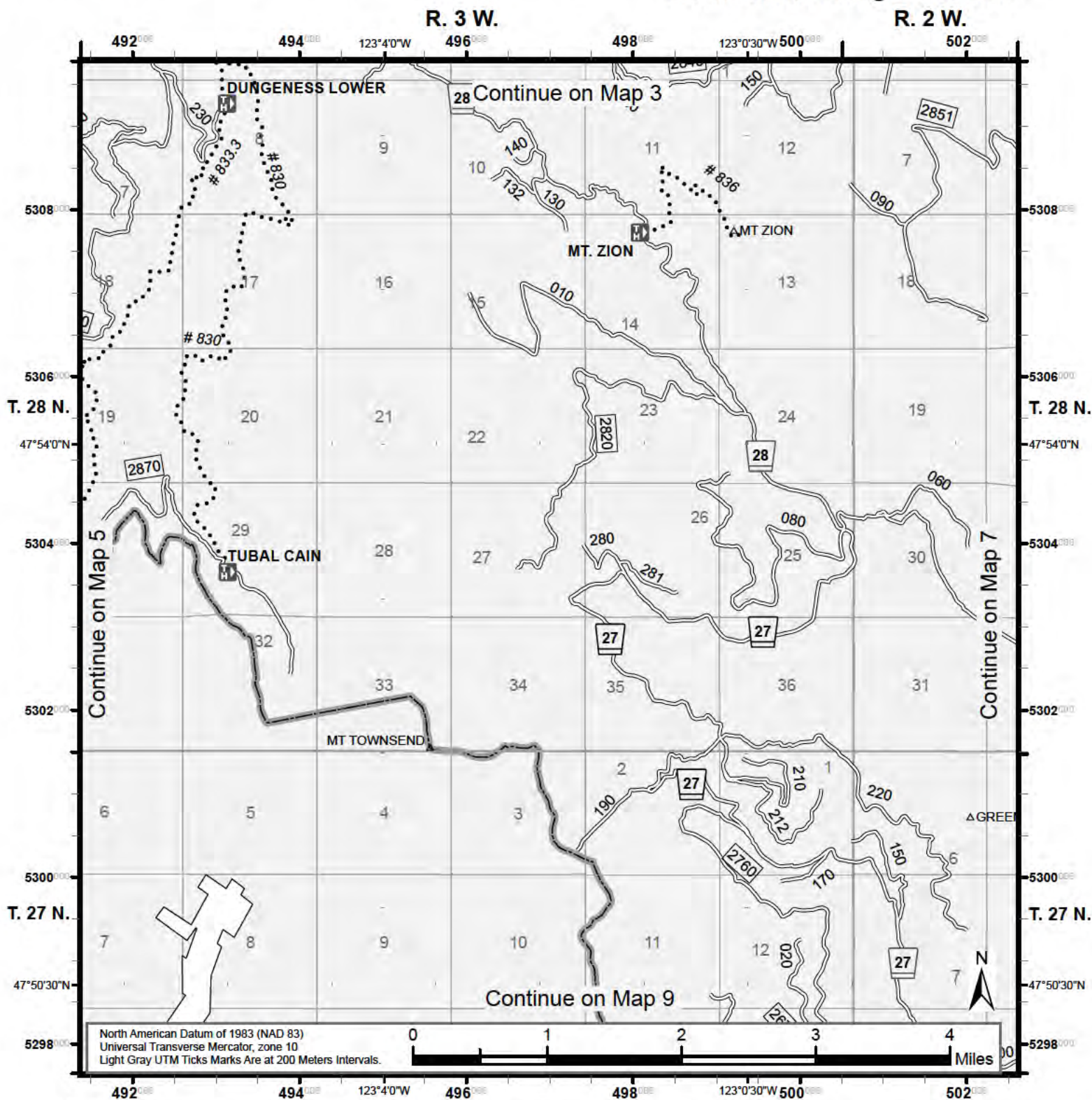
Olympic National Forest Hood Canal Ranger District



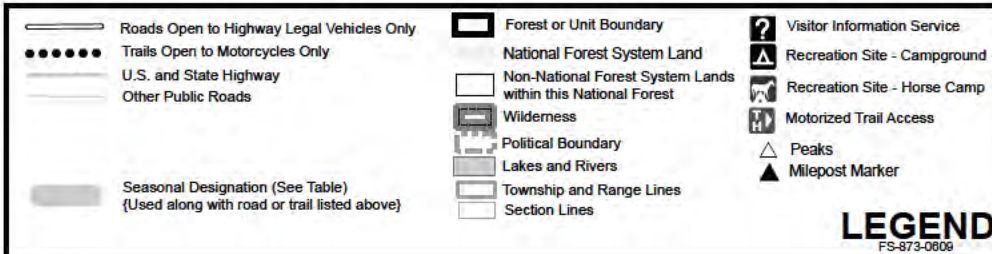
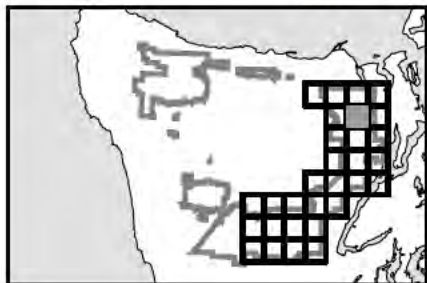
Roads Open to Highway Legal Vehicles Only	Forest or Unit Boundary	Visitor Information Service
Trails Open to Motorcycles Only	National Forest System Land	Recreation Site - Campground
U.S. and State Highway	Non-National Forest System Lands within this National Forest	Recreation Site - Horse Camp
Other Public Roads	Wilderness	Motorized Trail Access
	Political Boundary	Peaks
	Lakes and Rivers	Milepost Marker
	Township and Range Lines	
	Section Lines	
Seasonal Designation (See Table) (Used along with road or trail listed above)		

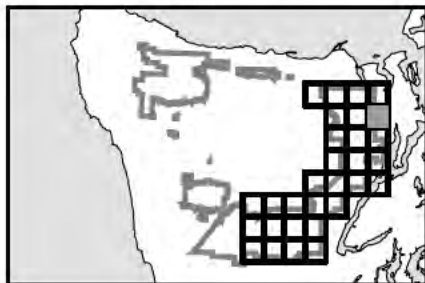
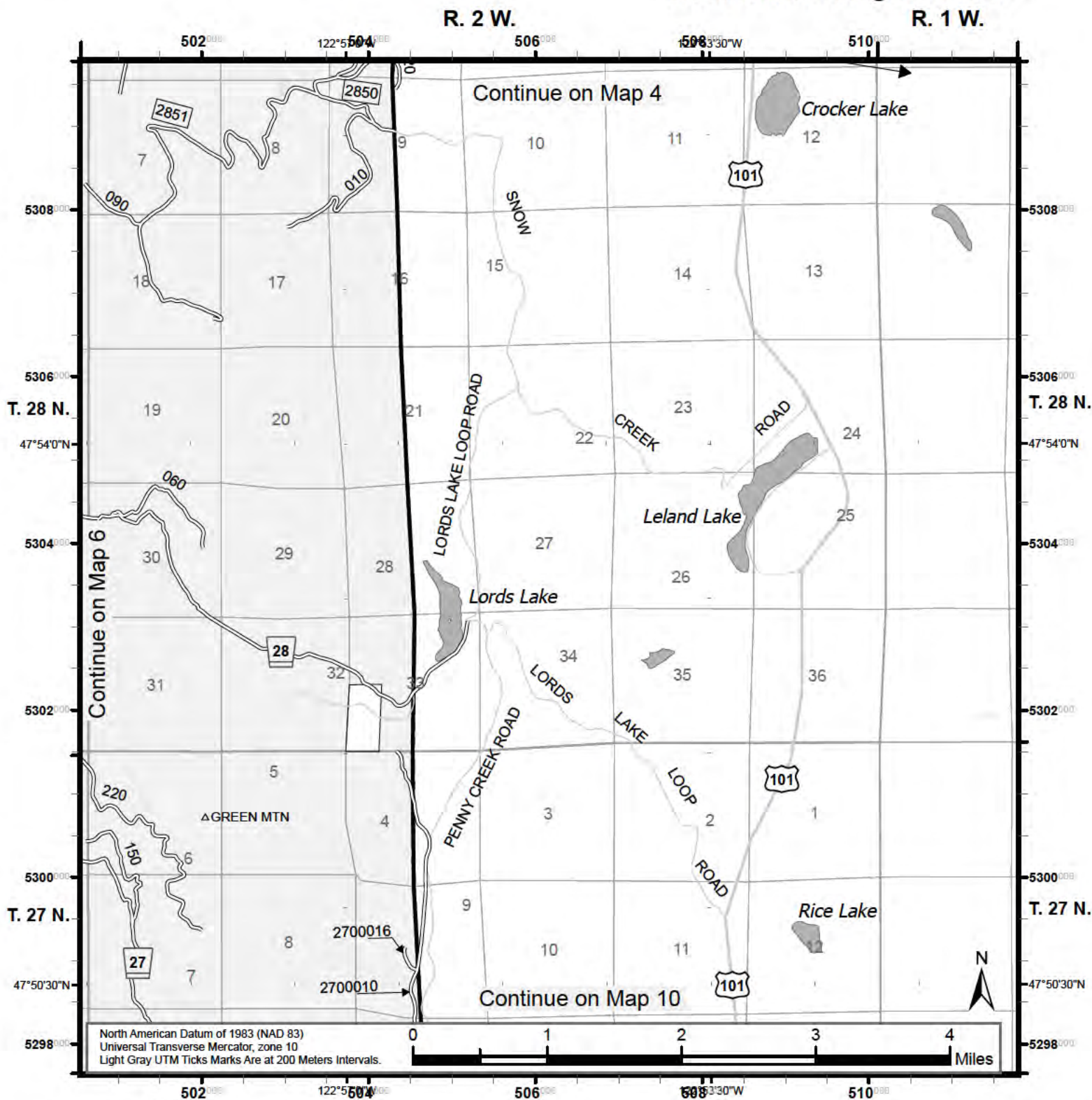
LEGEND
FS-873-0809





North American Datum of 1983 (NAD 83)
Universal Transverse Mercator, zone 10
Light Gray UTM Ticks Marks Are at 200 Meters Intervals.





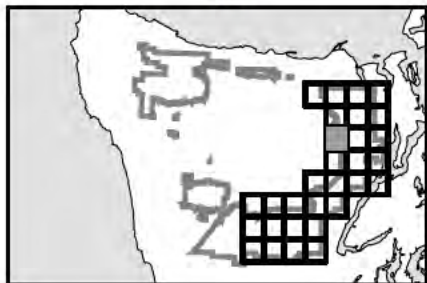
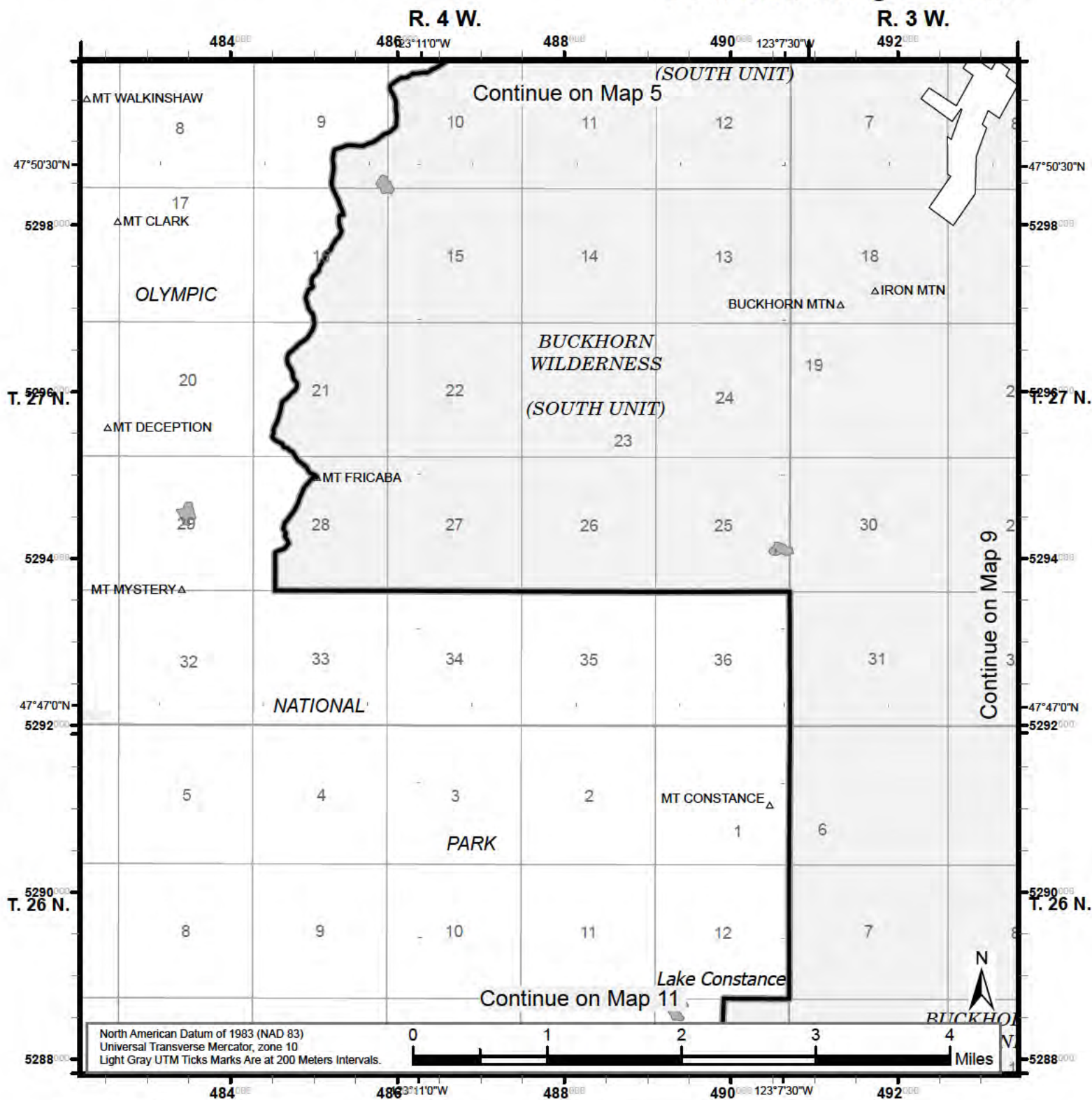
	Roads Open to Highway Legal Vehicles Only		Forest or Unit Boundary		Visitor Information Service
	Trails Open to Motorcycles Only		National Forest System Land		Recreation Site - Campground
	U.S. and State Highway		Non-National Forest System Lands within this National Forest		Recreation Site - Horse Camp
	Other Public Roads		Wilderness		Motorized Trail Access
	Seasonal Designation (See Table) {Used along with road or trail listed above}		Political Boundary		Peaks
			Lakes and Rivers		Milepost Marker
			Township and Range Lines		
			Section Lines		

Motor Vehicle Use Map 2012



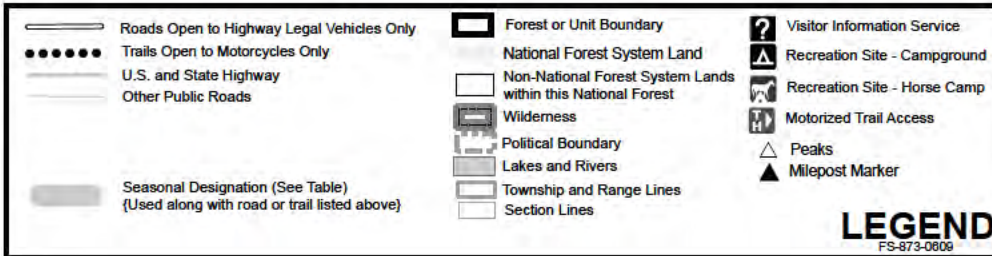
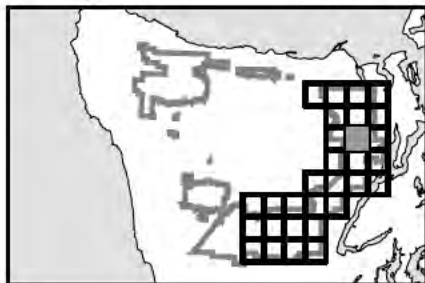
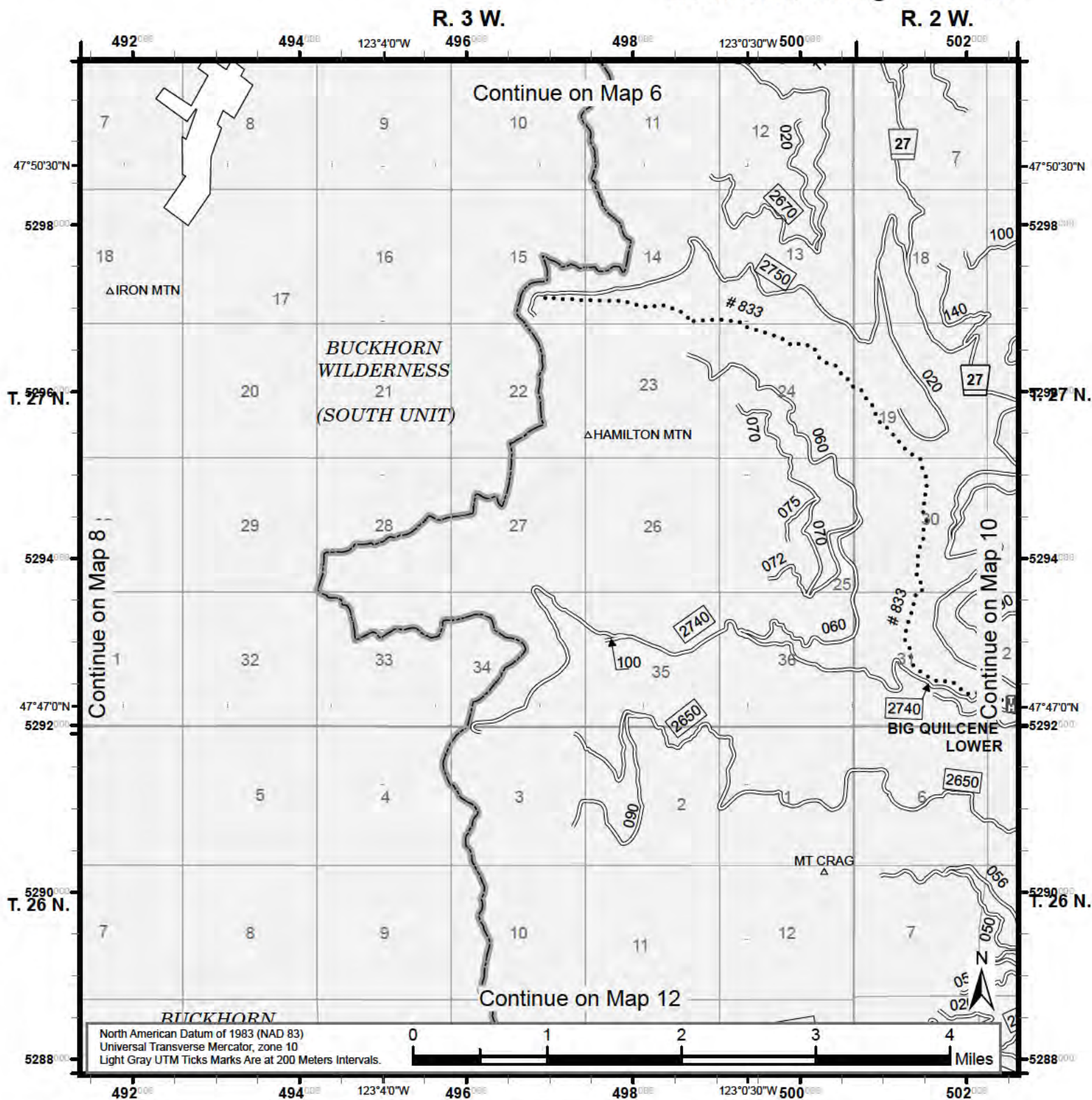
Map 8

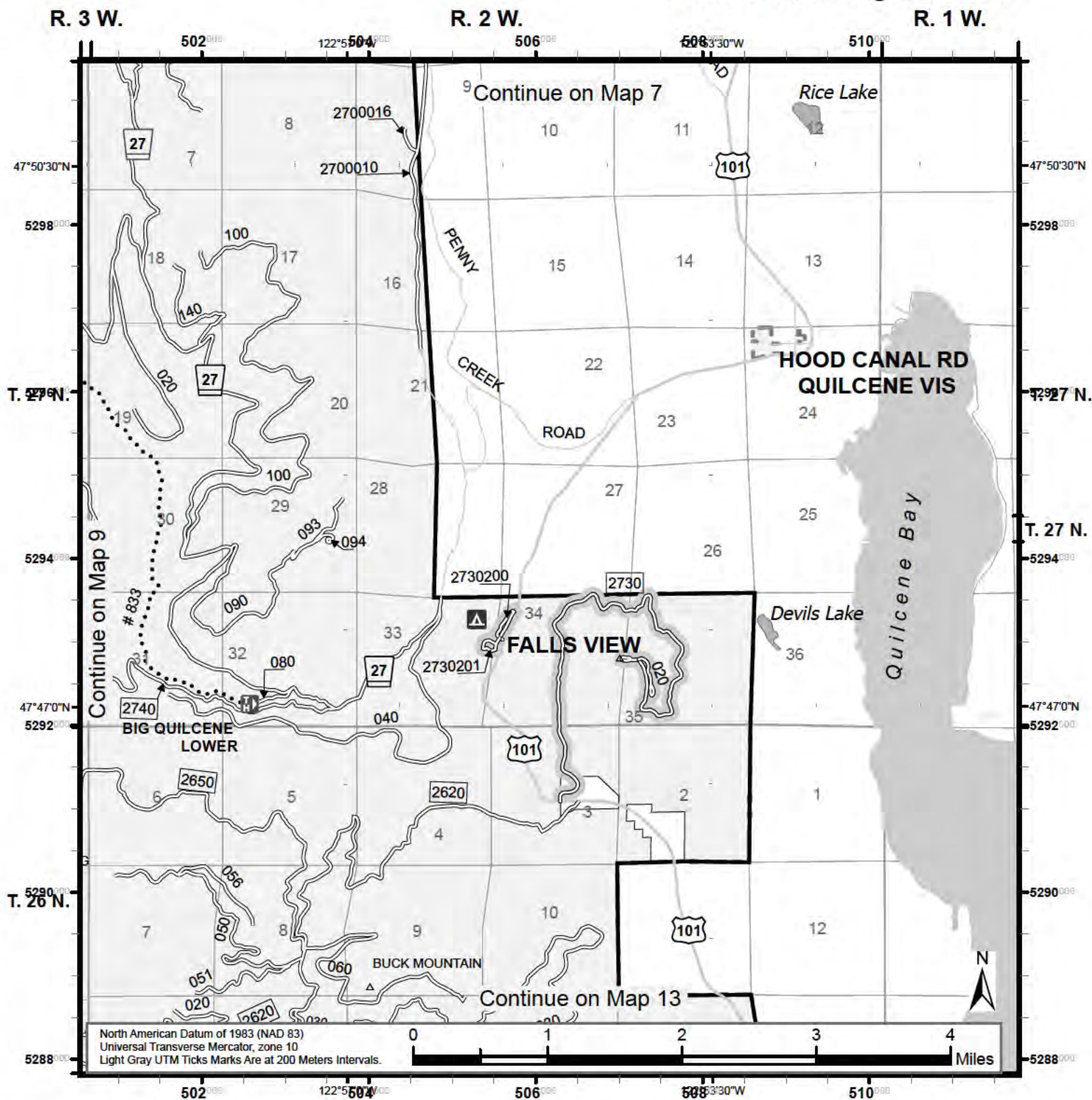
Olympic National Forest Hood Canal Ranger District



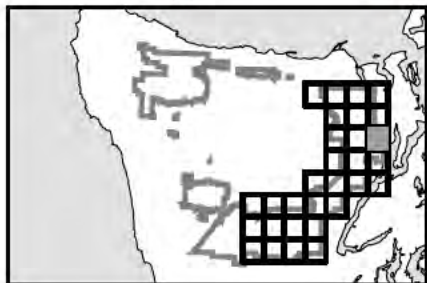
	Roads Open to Highway Legal Vehicles Only		Forest or Unit Boundary		Visitor Information Service
	Trails Open to Motorcycles Only		National Forest System Land		Recreation Site - Campground
	U.S. and State Highway		Non-National Forest System Lands within this National Forest		Recreation Site - Horse Camp
	Other Public Roads		Wilderness		Motorized Trail Access
	Seasonal Designation (See Table) {Used along with road or trail listed above}		Political Boundary		Peaks
			Lakes and Rivers		Milepost Marker
			Township and Range Lines		
			Section Lines		

LEGEND
FS-873-0809

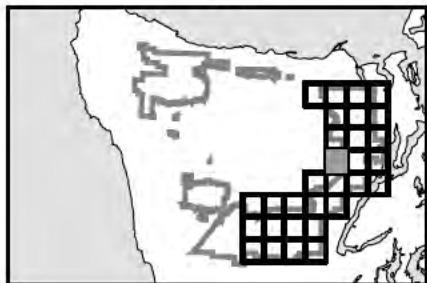
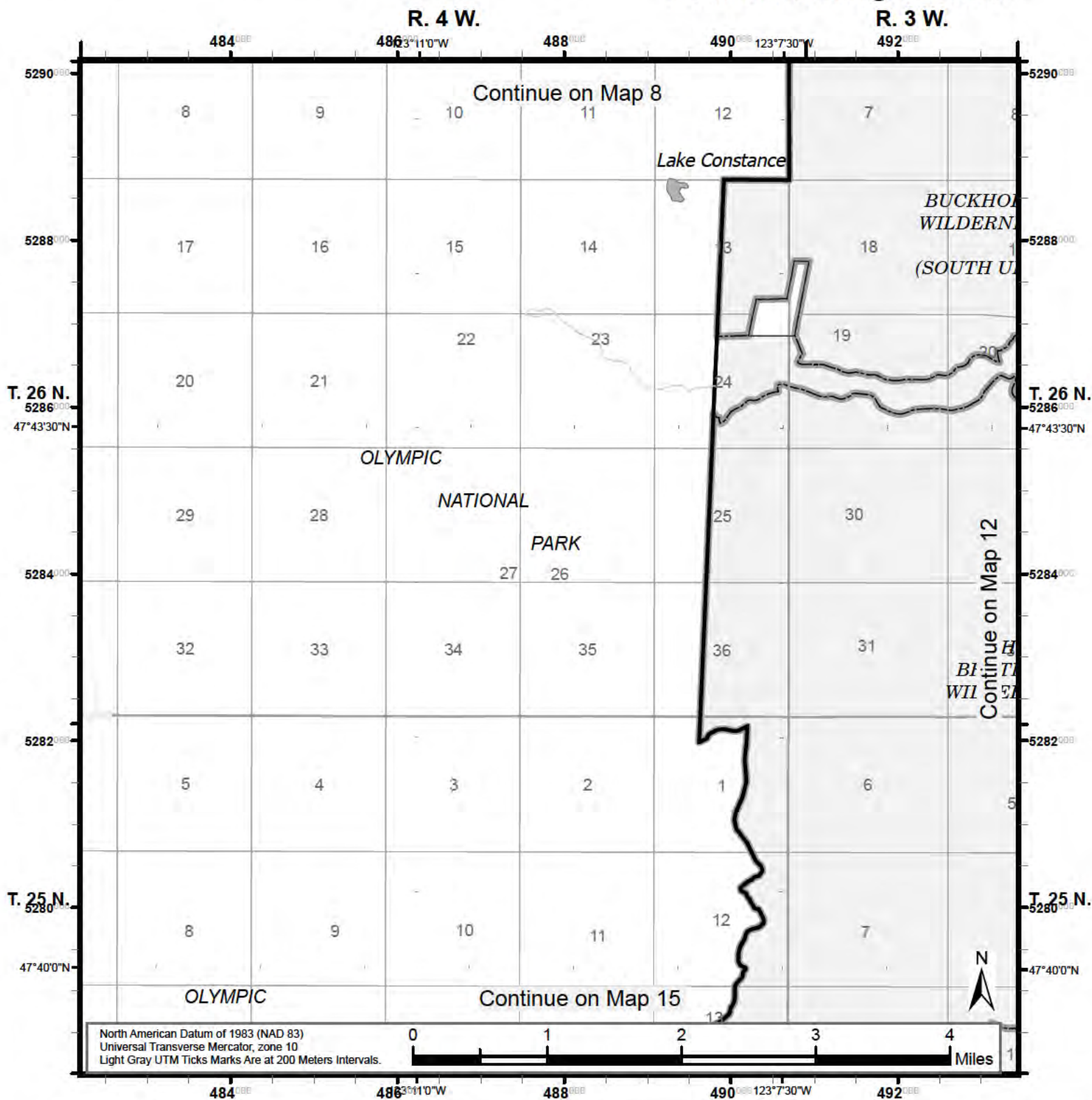




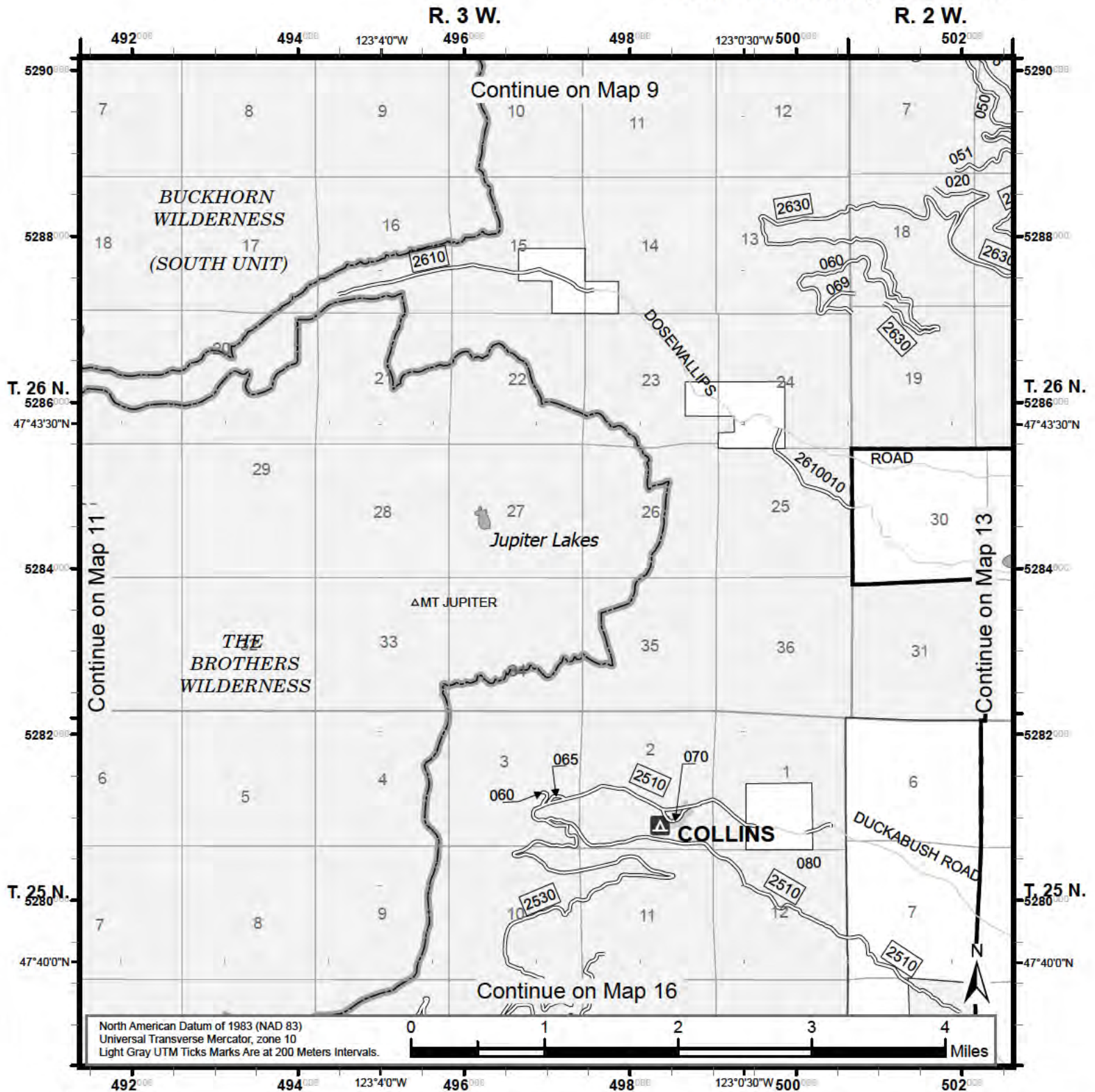
North American Datum of 1983 (NAD 83)
Universal Transverse Mercator, zone 10
Light Gray UTM Ticks Marks Are at 200 Meters Intervals.



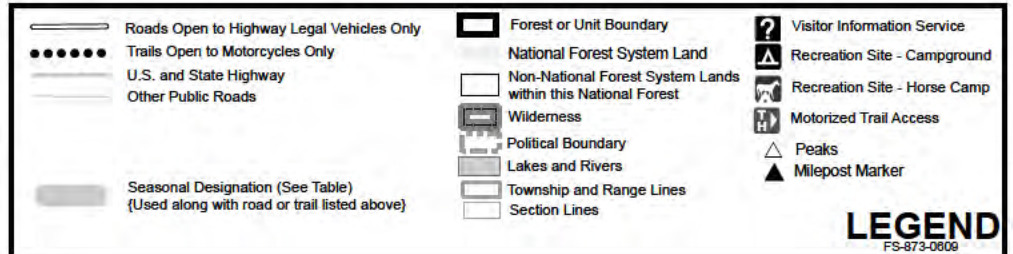
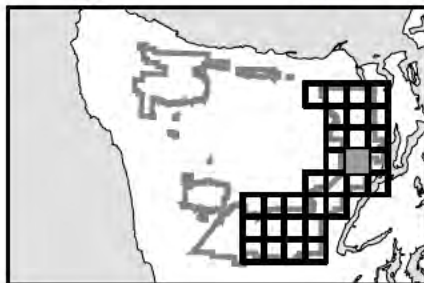
Roads Open to Highway Legal Vehicles Only	Forest or Unit Boundary	Visitor Information Service
Trails Open to Motorcycles Only	National Forest System Land	Recreation Site - Campground
U.S. and State Highway	Non-National Forest System Lands within this National Forest	Recreation Site - Horse Camp
Other Public Roads	Wilderness	Motorized Trail Access
Seasonal Designation (See Table) (Used along with road or trail listed above)	Political Boundary	Peaks
	Lakes and Rivers	Milepost Marker
	Township and Range Lines	
	Section Lines	



	Roads Open to Highway Legal Vehicles Only		Forest or Unit Boundary		Visitor Information Service
	Trails Open to Motorcycles Only		National Forest System Land		Recreation Site - Campground
	U.S. and State Highway		Non-National Forest System Lands within this National Forest		Recreation Site - Horse Camp
	Other Public Roads		Wilderness		Motorized Trail Access
	Seasonal Designation (See Table) (Used along with road or trail listed above)		Political Boundary		Peaks
			Lakes and Rivers		Milepost Marker
			Township and Range Lines		
			Section Lines		



North American Datum of 1983 (NAD 83)
Universal Transverse Mercator, zone 10
Light Gray UTM Ticks Marks Are at 200 Meters Intervals.

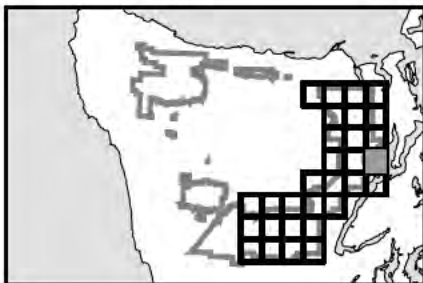
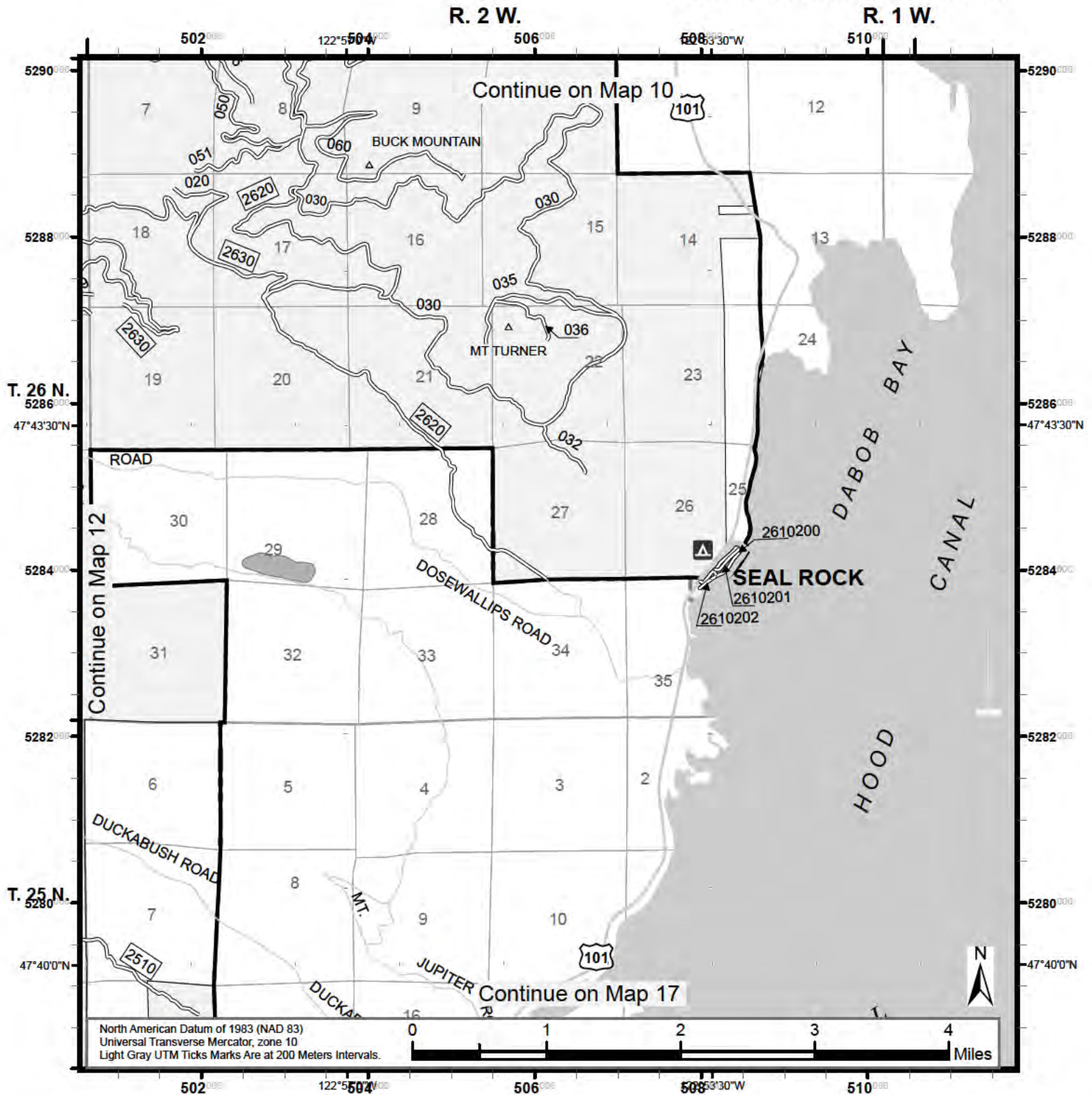


Motor Vehicle Use Map 2012



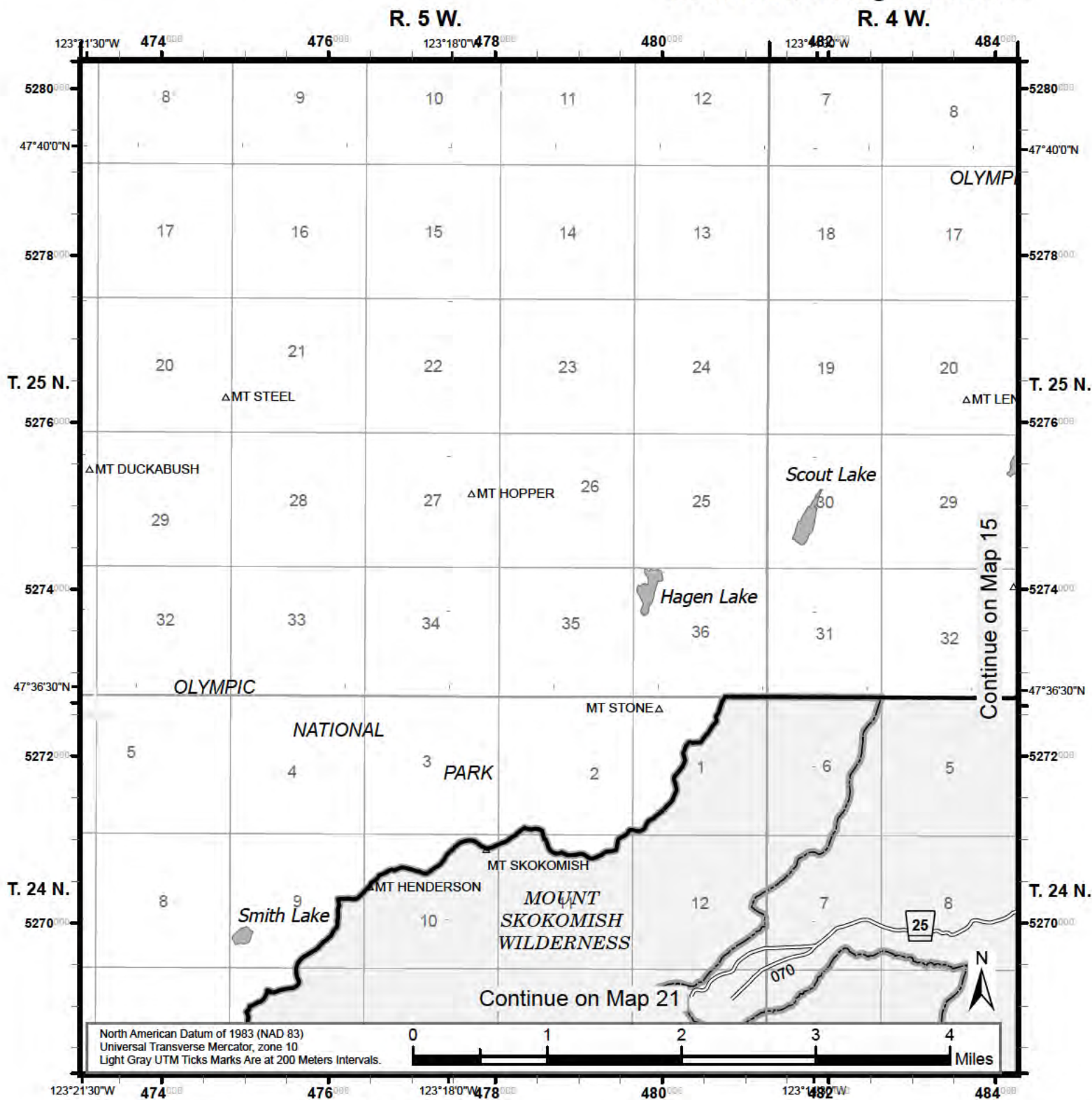
Map 13

Olympic National Forest Hood Canal Ranger District

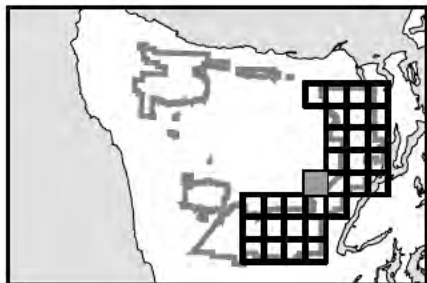


	Roads Open to Highway Legal Vehicles Only		Forest or Unit Boundary		Visitor Information Service
	Trails Open to Motorcycles Only		National Forest System Land		Recreation Site - Campground
	U.S. and State Highway		Non-National Forest System Lands within this National Forest		Recreation Site - Horse Camp
	Other Public Roads		Wilderness		Motorized Trail Access
	Seasonal Designation (See Table) {Used along with road or trail listed above}		Political Boundary		Peaks
			Lakes and Rivers		Milepost Marker
			Township and Range Lines		
			Section Lines		

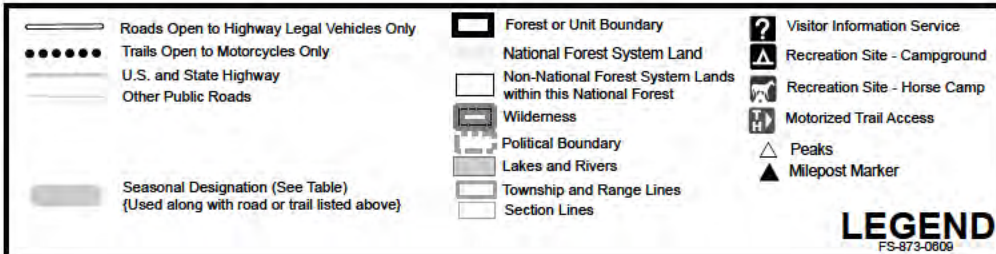
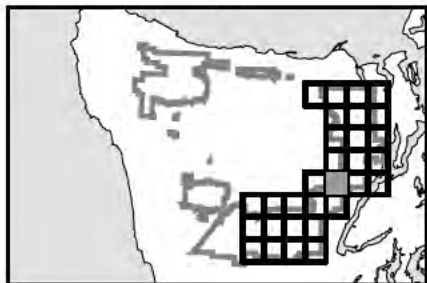
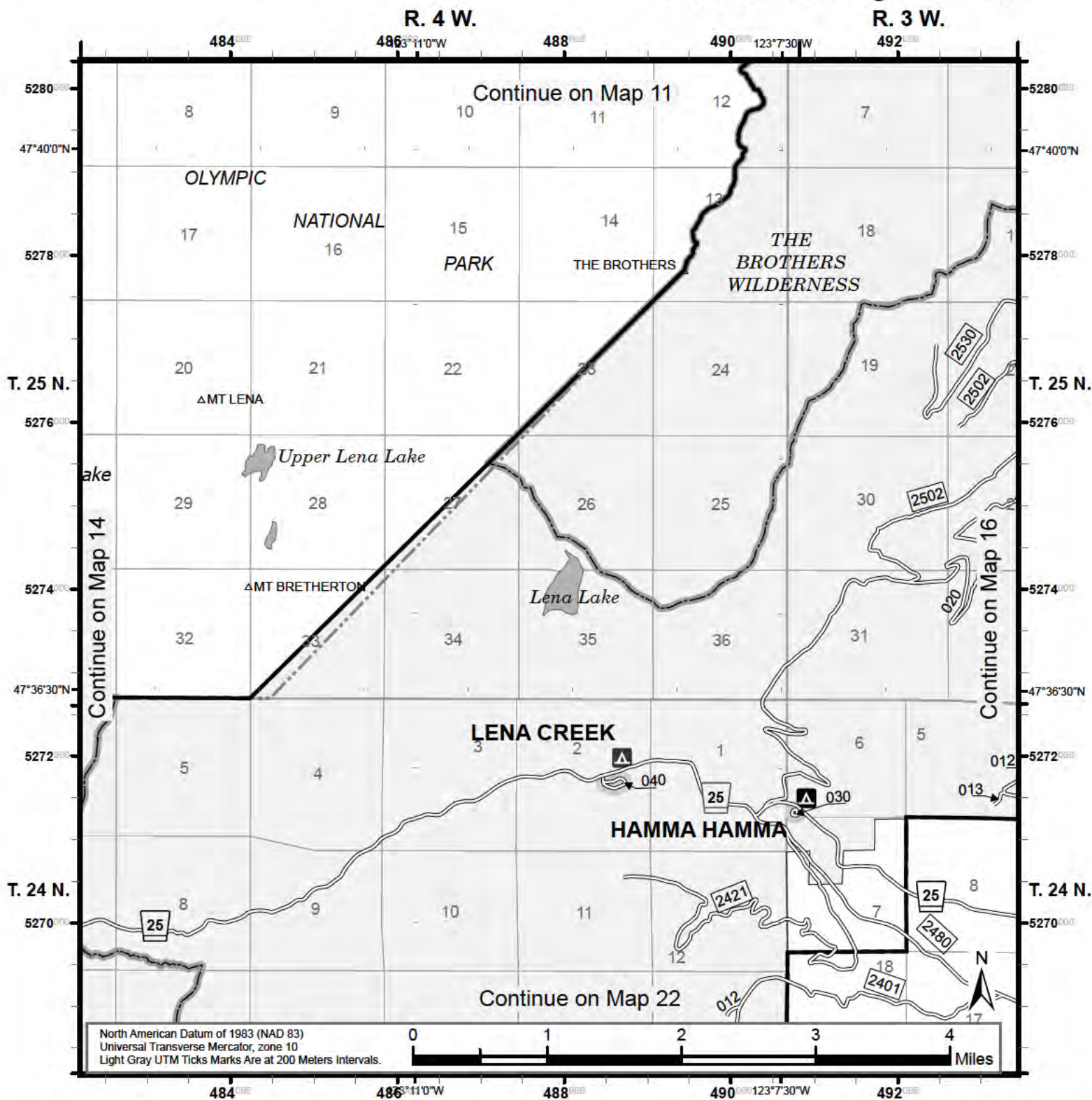
LEGEND
FS-873-0809

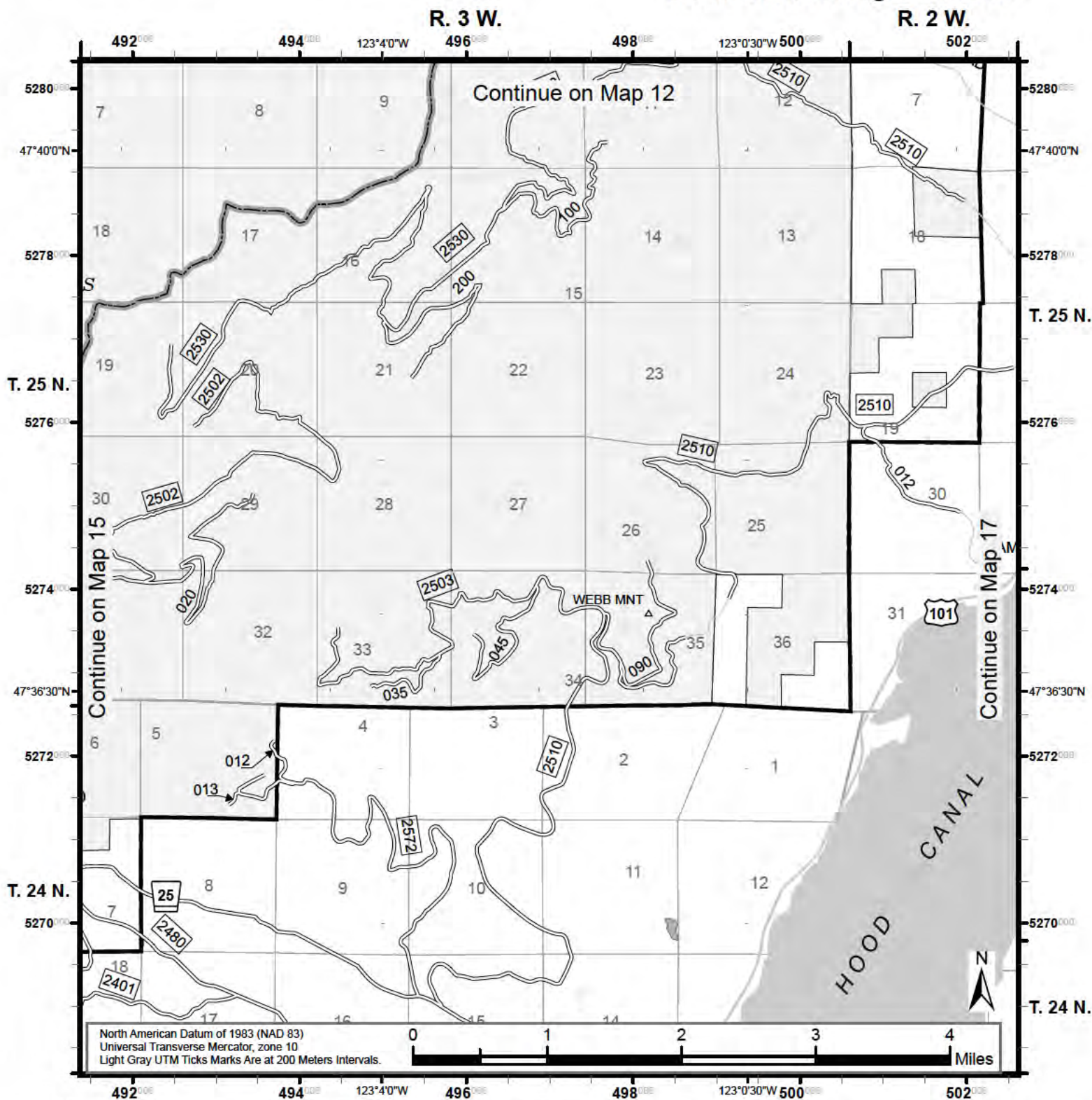


North American Datum of 1983 (NAD 83)
Universal Transverse Mercator, zone 10
Light Gray UTM Ticks Marks Are at 200 Meters Intervals.

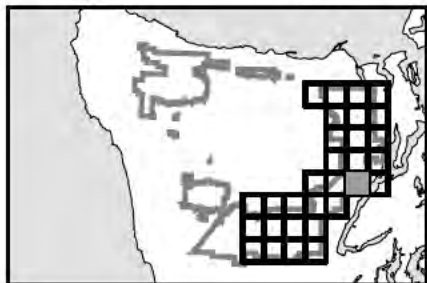
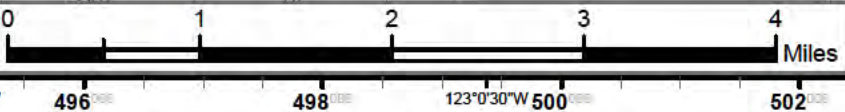


	Roads Open to Highway Legal Vehicles Only		Forest or Unit Boundary		Visitor Information Service
	Trails Open to Motorcycles Only		National Forest System Land		Recreation Site - Campground
	U.S. and State Highway		Non-National Forest System Lands within this National Forest		Recreation Site - Horse Camp
	Other Public Roads		Wilderness		Motorized Trail Access
	Seasonal Designation (See Table) (Used along with road or trail listed above)		Political Boundary		Peaks
			Lakes and Rivers		Milepost Marker
			Township and Range Lines		
			Section Lines		

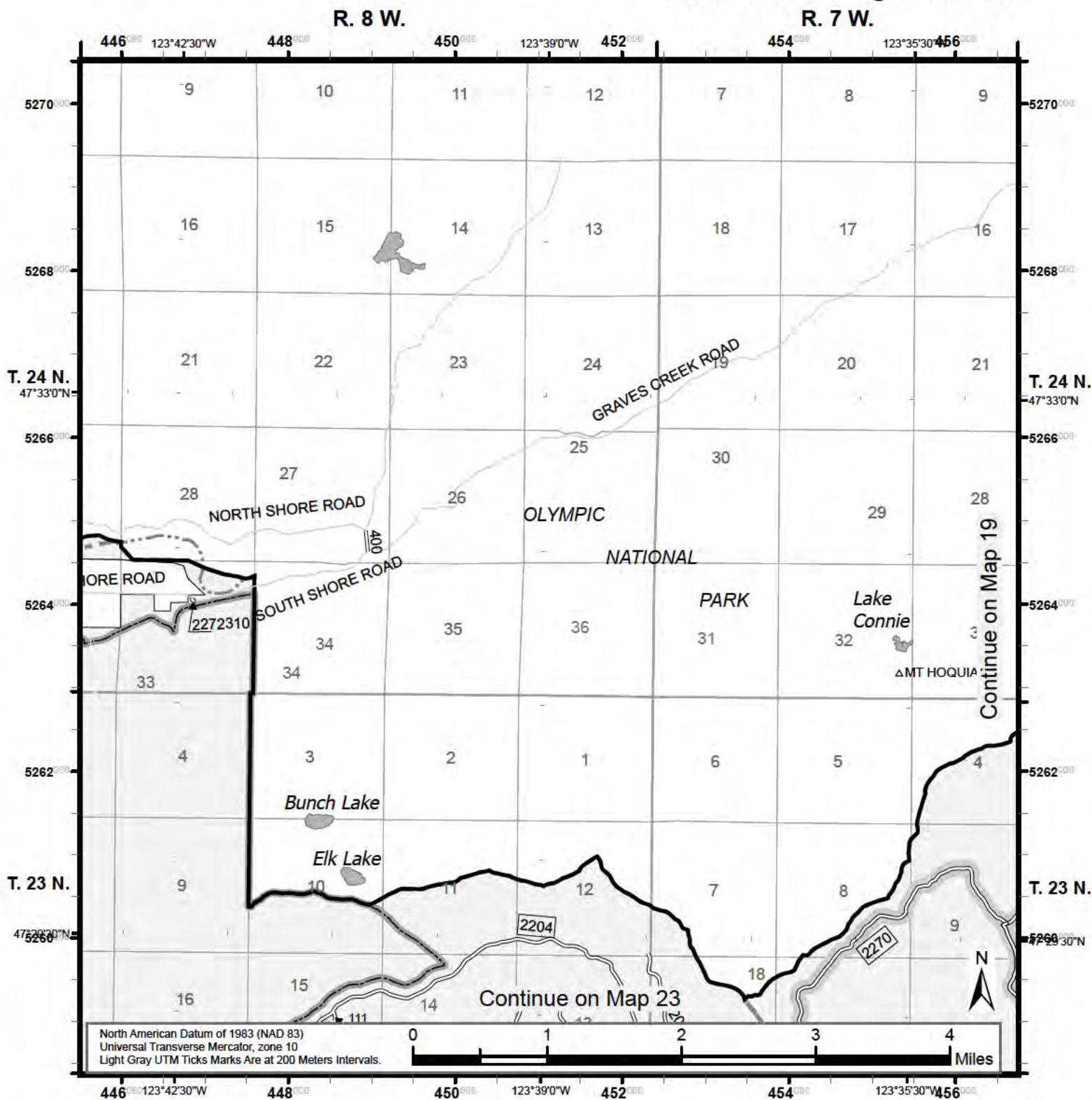




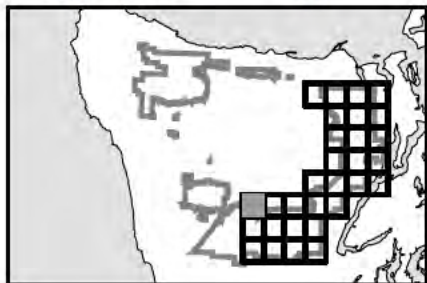
North American Datum of 1983 (NAD 83)
Universal Transverse Mercator, zone 10
Light Gray UTM Ticks Marks Are at 200 Meters Intervals.



Roads Open to Highway Legal Vehicles Only	Forest or Unit Boundary	Visitor Information Service
Trails Open to Motorcycles Only	National Forest System Land	Recreation Site - Campground
U.S. and State Highway	Non-National Forest System Lands within this National Forest	Recreation Site - Horse Camp
Other Public Roads	Wilderness	Motorized Trail Access
Seasonal Designation (See Table) (Used along with road or trail listed above)	Political Boundary	Peaks
	Lakes and Rivers	Milepost Marker
	Township and Range Lines	
	Section Lines	



North American Datum of 1983 (NAD 83)
Universal Transverse Mercator, zone 10
Light Gray UTM Ticks Marks Are at 200 Meters Intervals.



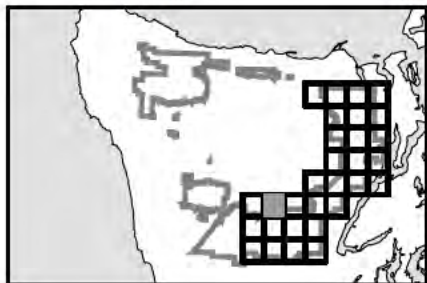
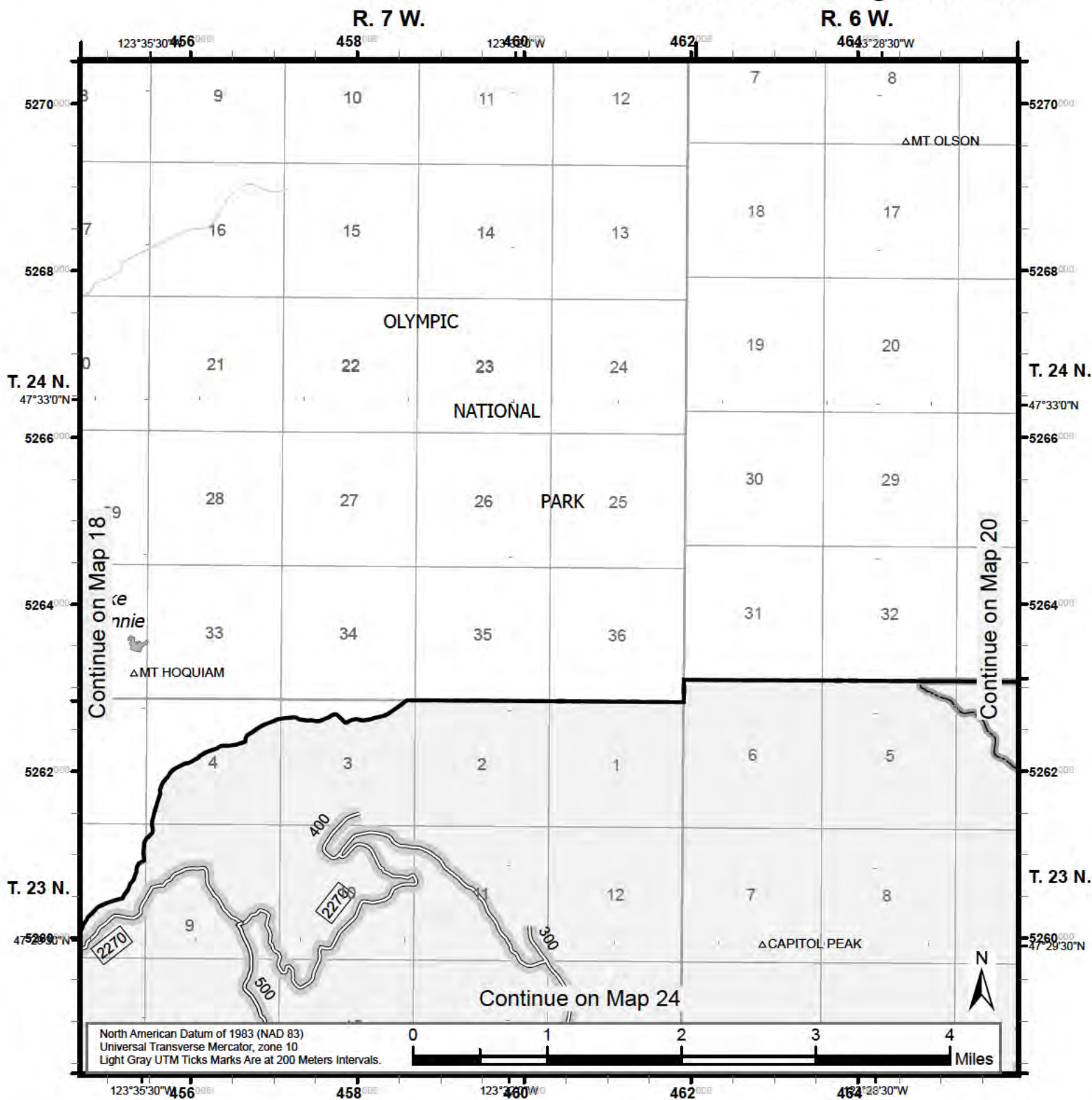
	Roads Open to Highway Legal Vehicles Only		Forest or Unit Boundary		Visitor Information Service
	Trails Open to Motorcycles Only		National Forest System Land		Recreation Site - Campground
	U.S. and State Highway		Non-National Forest System Lands within this National Forest		Recreation Site - Horse Camp
	Other Public Roads		Wilderness		Motorized Trail Access
	Seasonal Designation (See Table) {Used along with road or trail listed above}		Political Boundary		Peaks
			Lakes and Rivers		Milepost Marker
			Township and Range Lines		
			Section Lines		

Motor Vehicle Use Map 2012



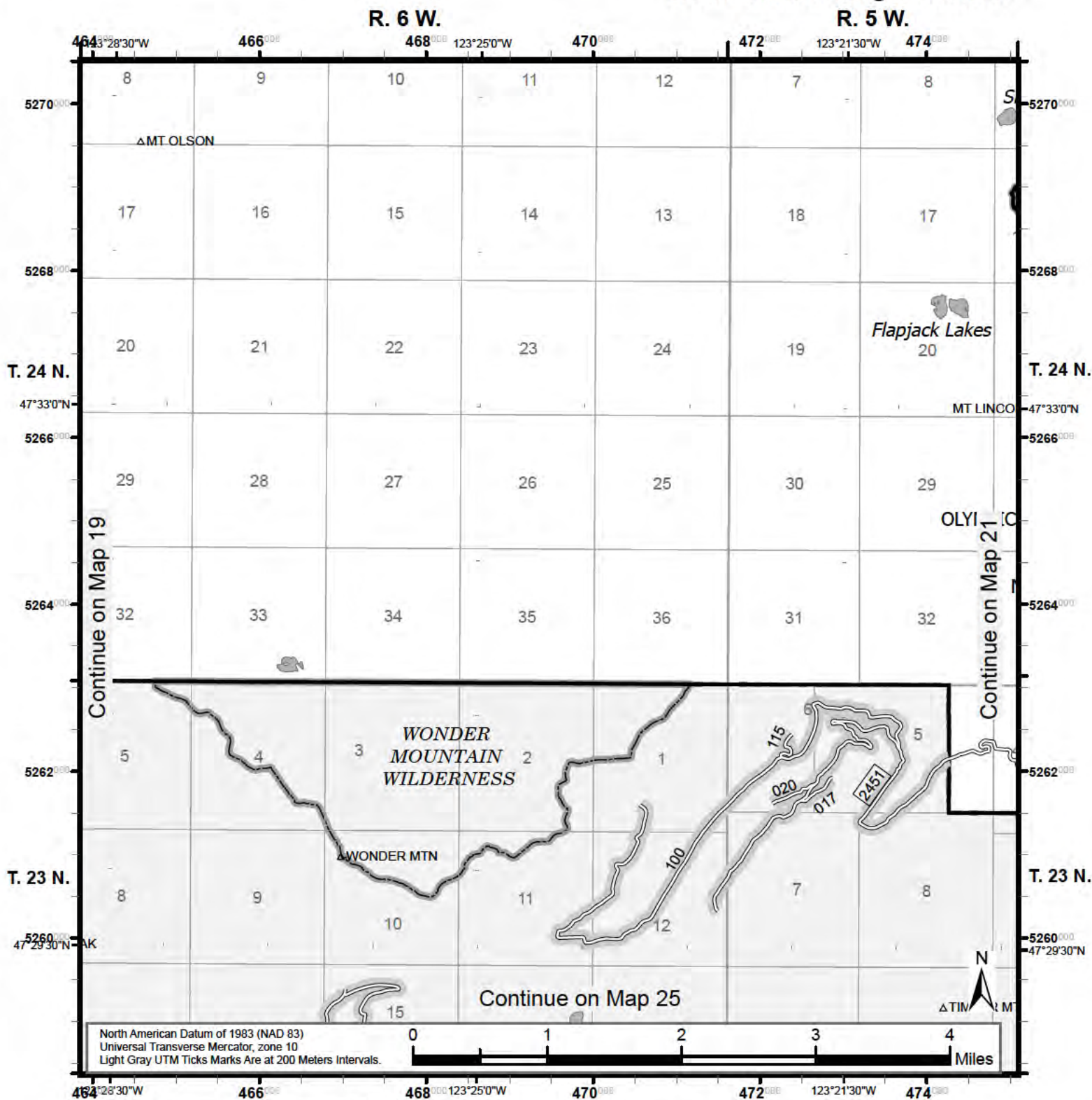
Map 19

Olympic National Forest Hood Canal Ranger District



	Roads Open to Highway Legal Vehicles Only		Forest or Unit Boundary		Visitor Information Service
	Trails Open to Motorcycles Only		National Forest System Land		Recreation Site - Campground
	U.S. and State Highway		Non-National Forest System Lands within this National Forest		Recreation Site - Horse Camp
	Other Public Roads		Wilderness		Motorized Trail Access
	Seasonal Designation (See Table) (Used along with road or trail listed above)		Political Boundary		Peaks
			Lakes and Rivers		Milepost Marker
			Township and Range Lines		
			Section Lines		

LEGEND
FS-873-0809

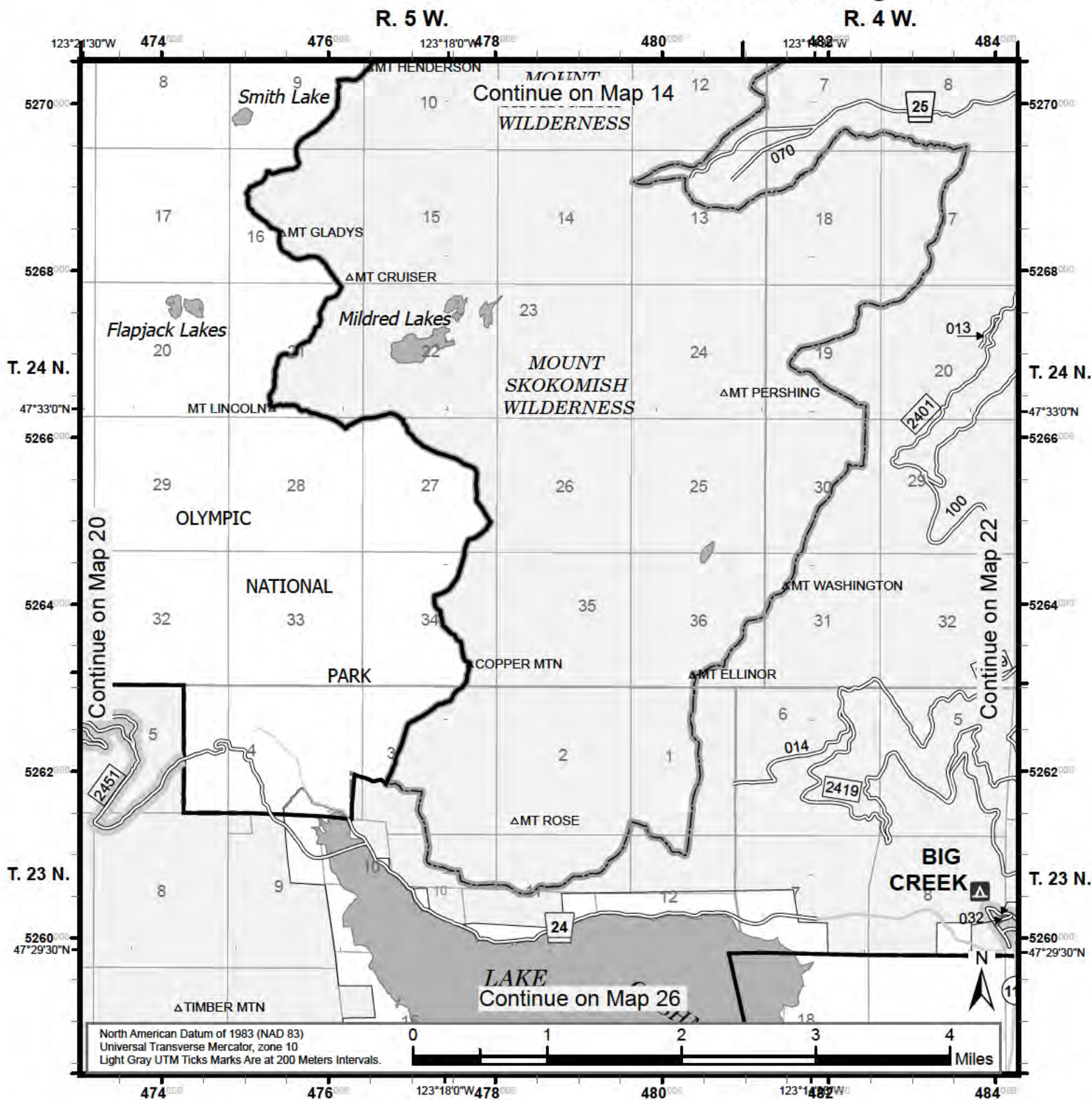


Motor Vehicle Use Map 2012

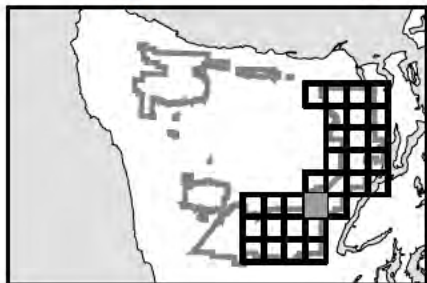


Map 21

Olympic National Forest Hood Canal Ranger District

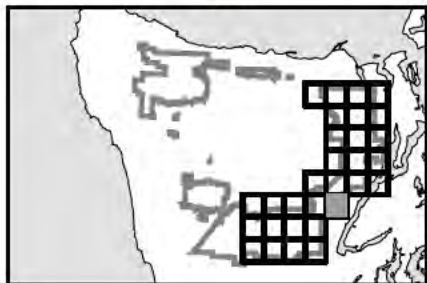
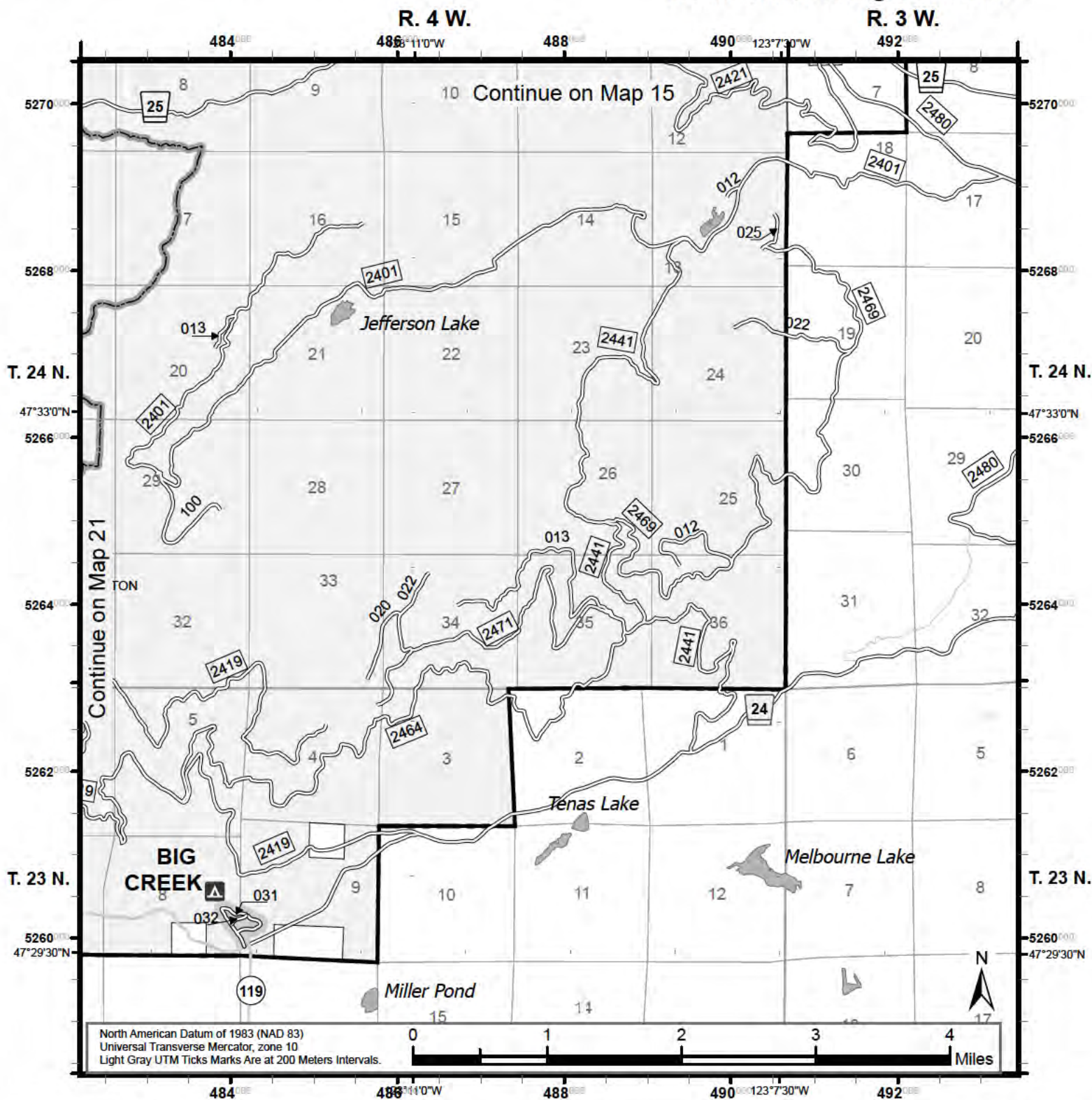


North American Datum of 1983 (NAD 83)
Universal Transverse Mercator, zone 10
Light Gray UTM Ticks Marks Are at 200 Meters Intervals.



Roads Open to Highway Legal Vehicles Only	Forest or Unit Boundary	Visitor Information Service
Trails Open to Motorcycles Only	National Forest System Land	Recreation Site - Campground
U.S. and State Highway	Non-National Forest System Lands within this National Forest	Recreation Site - Horse Camp
Other Public Roads	Wilderness	Motorized Trail Access
Seasonal Designation (See Table) {Used along with road or trail listed above}	Political Boundary	Peaks
	Lakes and Rivers	Milepost Marker
	Township and Range Lines	
	Section Lines	

LEGEND
FS-873-0809



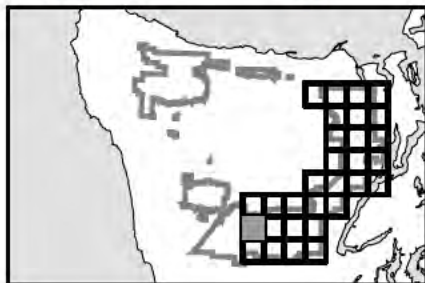
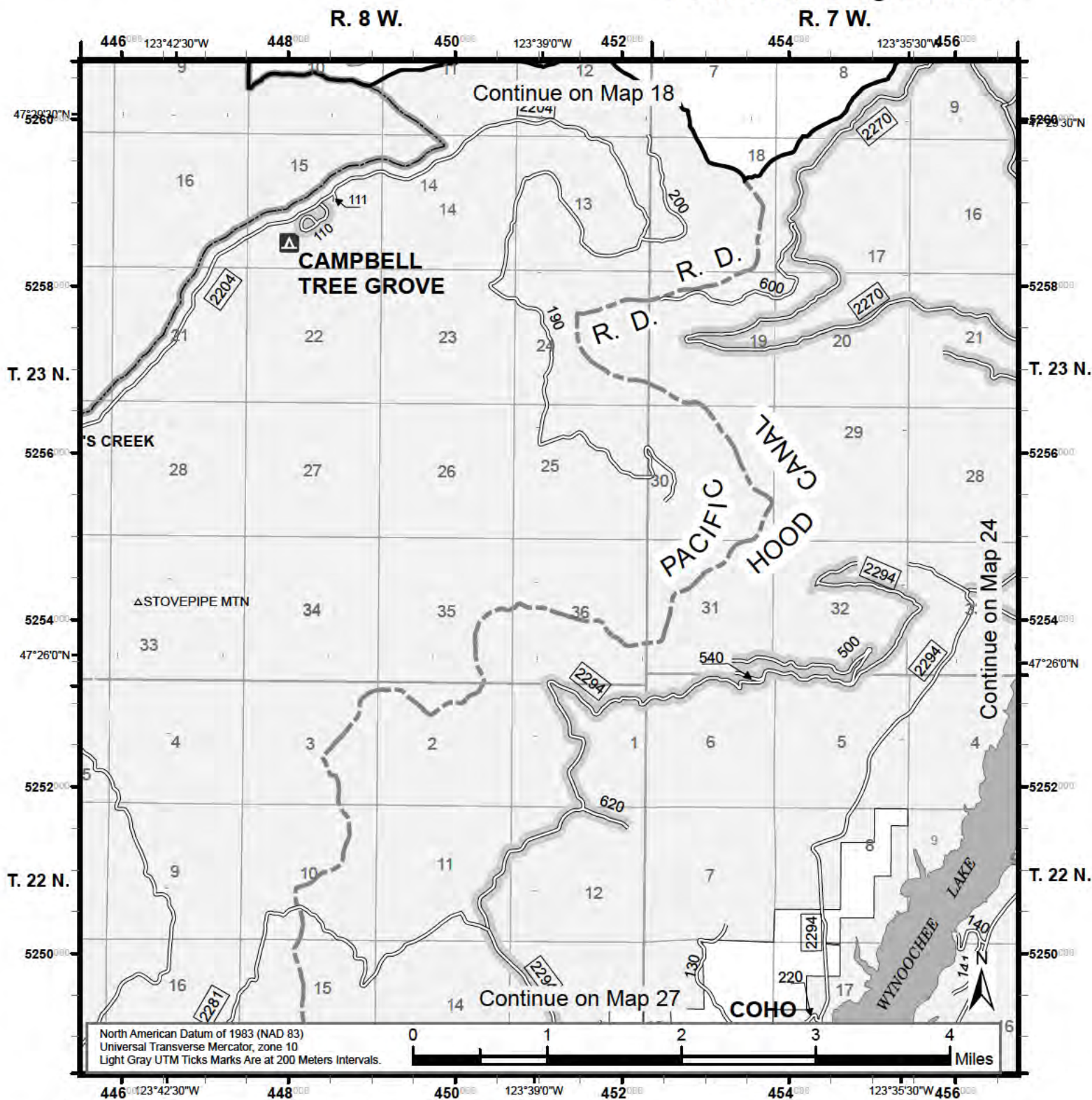
	Roads Open to Highway Legal Vehicles Only		Forest or Unit Boundary		Visitor Information Service
	Trails Open to Motorcycles Only		National Forest System Land		Recreation Site - Campground
	U.S. and State Highway		Non-National Forest System Land within this National Forest		Recreation Site - Horse Camp
	Other Public Roads		Wilderness		Motorized Trail Access
	Seasonal Designation (See Table) (Used along with road or trail listed above)		Political Boundary		Peaks
			Lakes and Rivers		Milepost Marker
			Township and Range Lines		
			Section Lines		

Motor Vehicle Use Map 2012



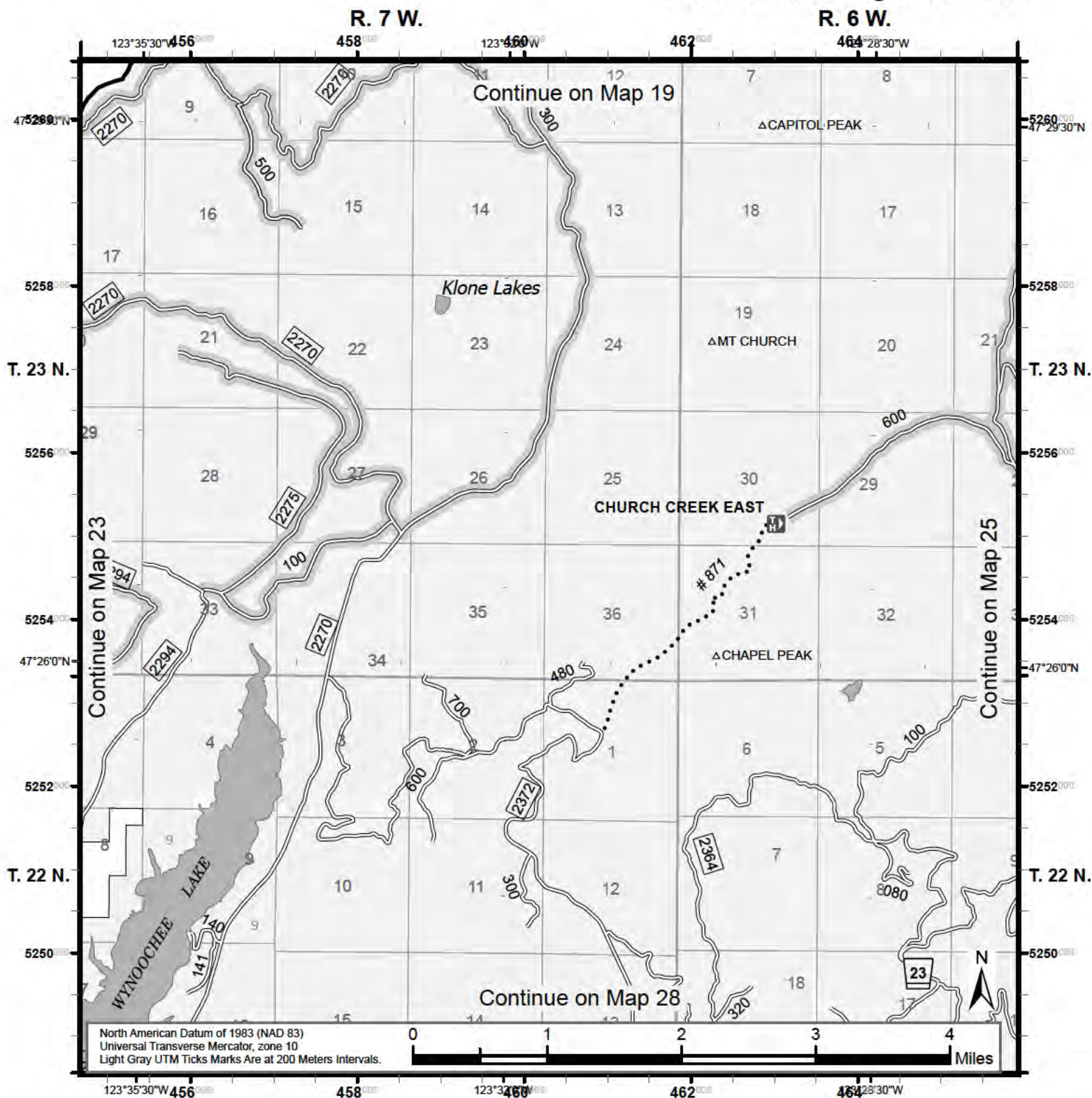
Map 23

Olympic National Forest Hood Canal Ranger District

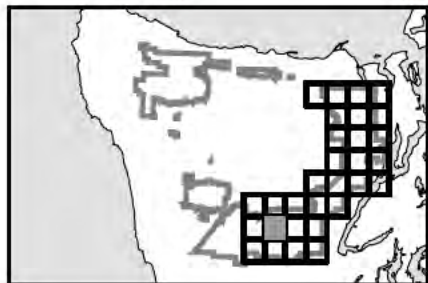



	Roads Open to Highway Legal Vehicles Only		Forest or Unit Boundary		Visitor Information Service
	Trails Open to Motorcycles Only		National Forest System Land		Recreation Site - Campground
	U.S. and State Highway		Non-National Forest System Lands within this National Forest		Recreation Site - Horse Camp
	Other Public Roads		Wilderness		Motorized Trail Access
	Seasonal Designation (See Table) (Used along with road or trail listed above)		Political Boundary		Peaks
			Lakes and Rivers		Milepost Marker
			Township and Range Lines		
			Section Lines		

LEGEND
FS-873-0809

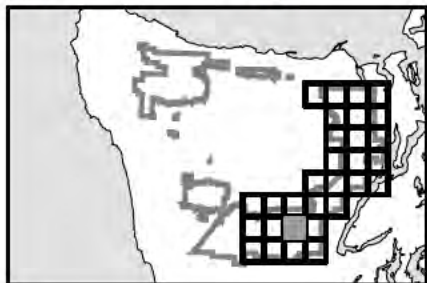





















North American Datum of 1983 (NAD 83)
Universal Transverse Mercator, zone 10
Light Gray UTM Ticks Marks Are at 200 Meters Intervals.



	Roads Open to Highway Legal Vehicles Only		Forest or Unit Boundary		Visitor Information Service
	Trails Open to Motorcycles Only		National Forest System Land		Recreation Site - Campground
	U.S. and State Highway		Non-National Forest System Land within this National Forest		Recreation Site - Horse Camp
	Other Public Roads		Wilderness		Motorized Trail Access
	Seasonal Designation (See Table) (Used along with road or trail listed above)		Political Boundary		Peaks
			Lakes and Rivers		Milepost Marker
			Township and Range Lines		
			Section Lines		

**Olympic National Forest
Hood Canal Ranger District**



- | | | | | | |
|---|--|---|--|---|------------------------------|
|  | Roads Open to Highway Legal Vehicles Only |  | Forest or Unit Boundary |  | Visitor Information Service |
|  | Trails Open to Motorcycles Only |  | National Forest System Land |  | Recreation Site - Campground |
|  | U.S. and State Highway |  | Non-National Forest System Lands within this National Forest |  | Recreation Site - Horse Camp |
|  | Other Public Roads |  | Wilderness |  | Motorized Trail Access |
|  | Seasonal Designation (See Table)
(Used along with road or trail listed above) |  | Political Boundary |  | Peaks |
| | |  | Lakes and Rivers |  | Milepost Marker |
| | |  | Township and Range Lines | | |
| | |  | Section Lines | | |

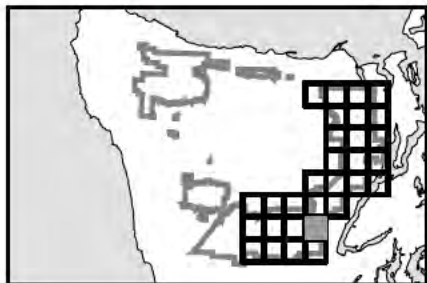
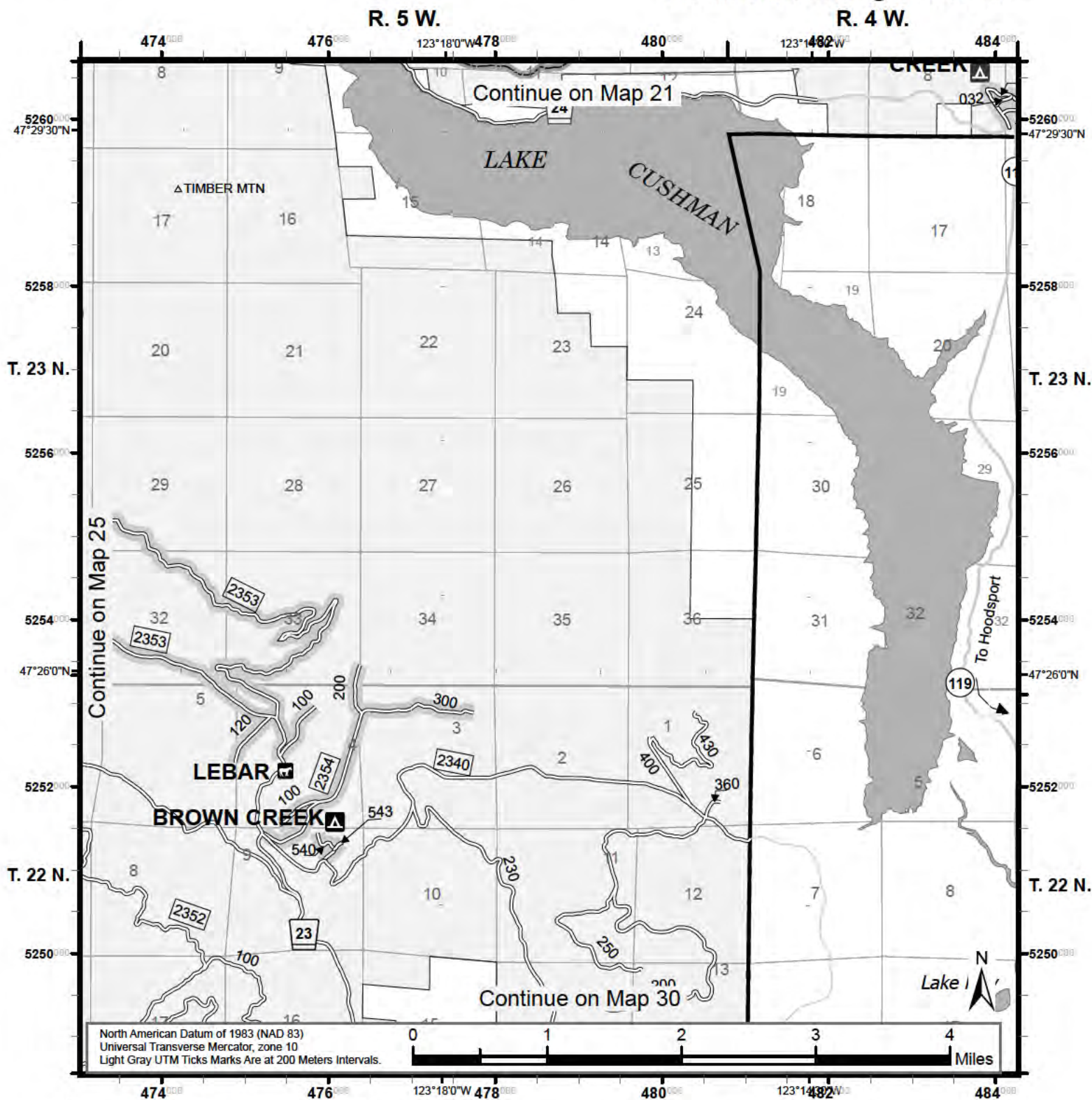
LEGEND
FS-873-0809

Motor Vehicle Use Map 2012



Map 26

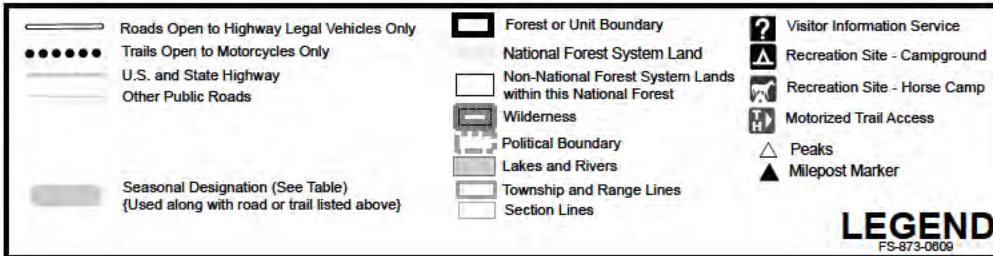
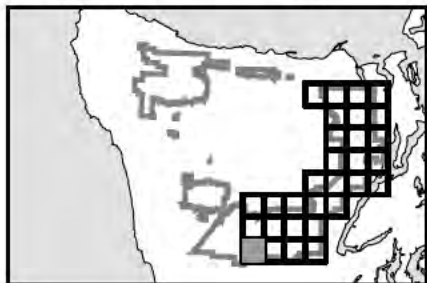
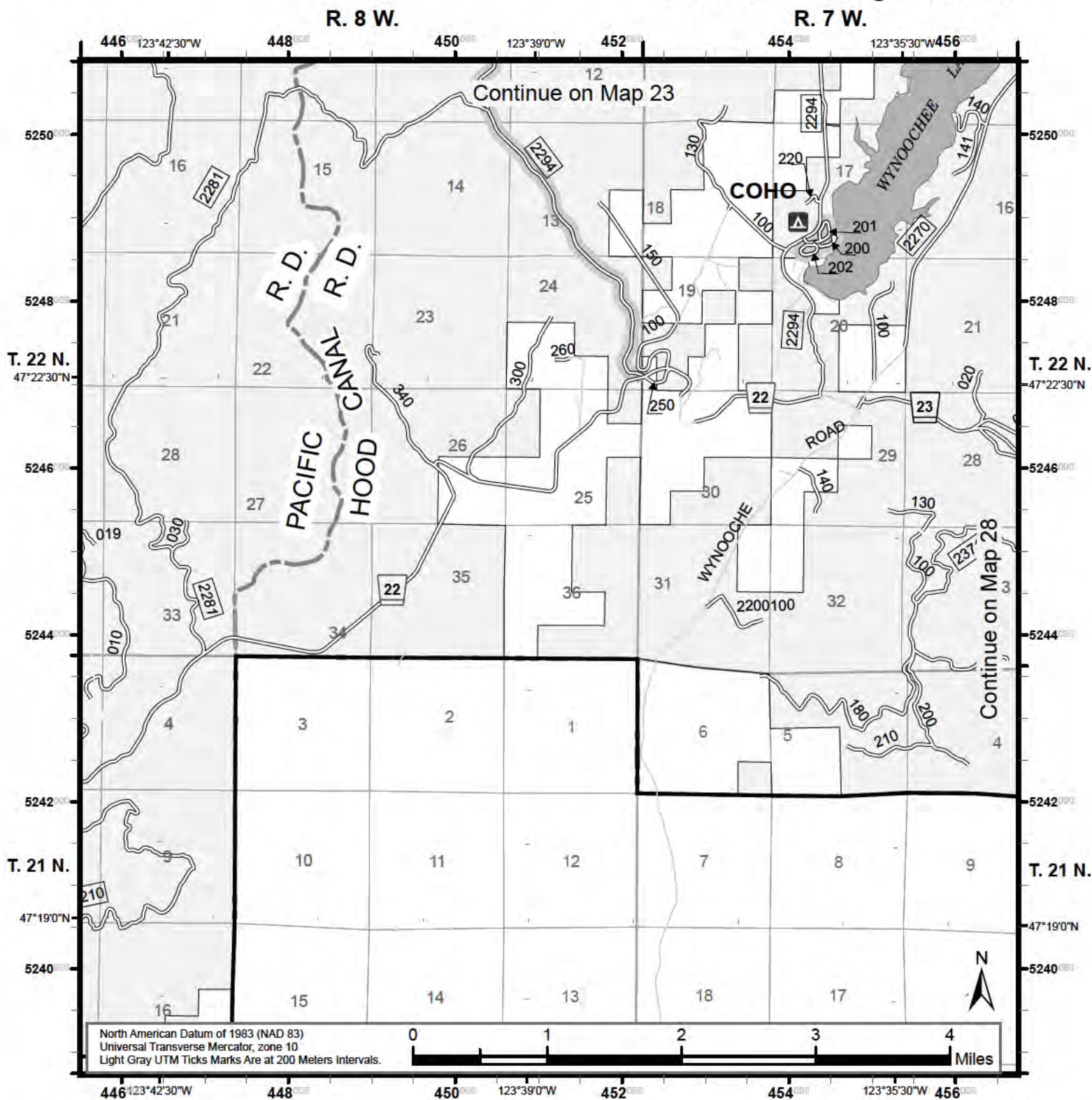
Olympic National Forest Hood Canal Ranger District

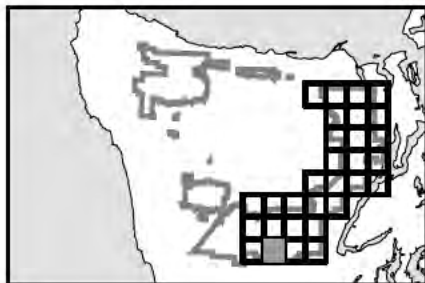
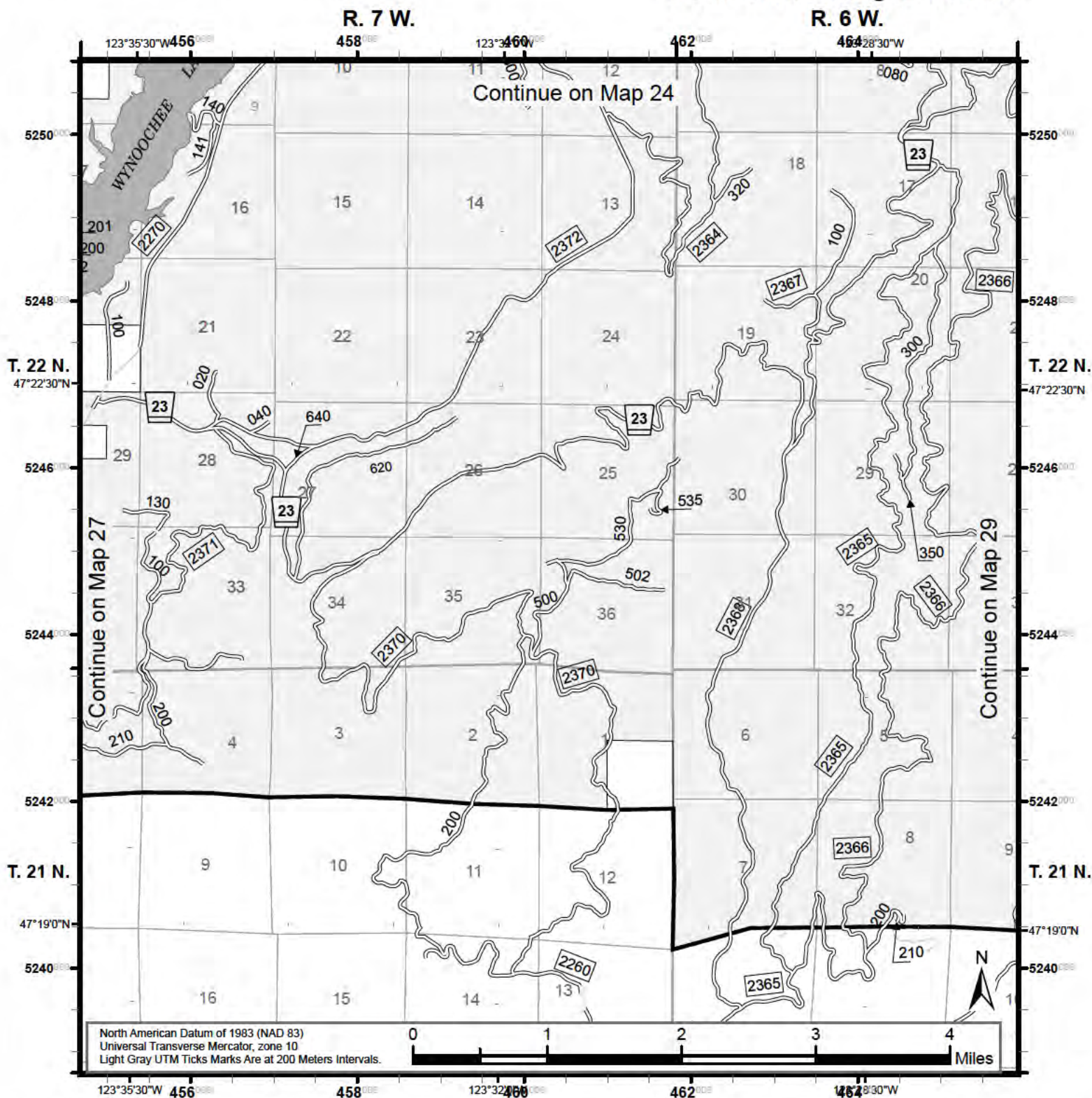


<ul style="list-style-type: none"> Roads Open to Highway Legal Vehicles Only Trails Open to Motorcycles Only U.S. and State Highway Other Public Roads 	<ul style="list-style-type: none"> Forest or Unit Boundary National Forest System Land Non-National Forest System Lands within this National Forest Wilderness Political Boundary Lakes and Rivers Township and Range Lines Section Lines 	<ul style="list-style-type: none"> Visitor Information Service Recreation Site - Campground Recreation Site - Horse Camp Motorized Trail Access Peaks Milepost Marker
--	---	---

Seasonal Designation (See Table)
(Used along with road or trail listed above)

LEGEND
FS-873-0809





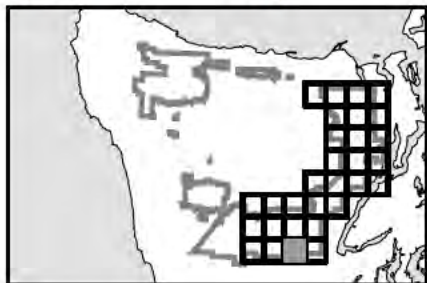
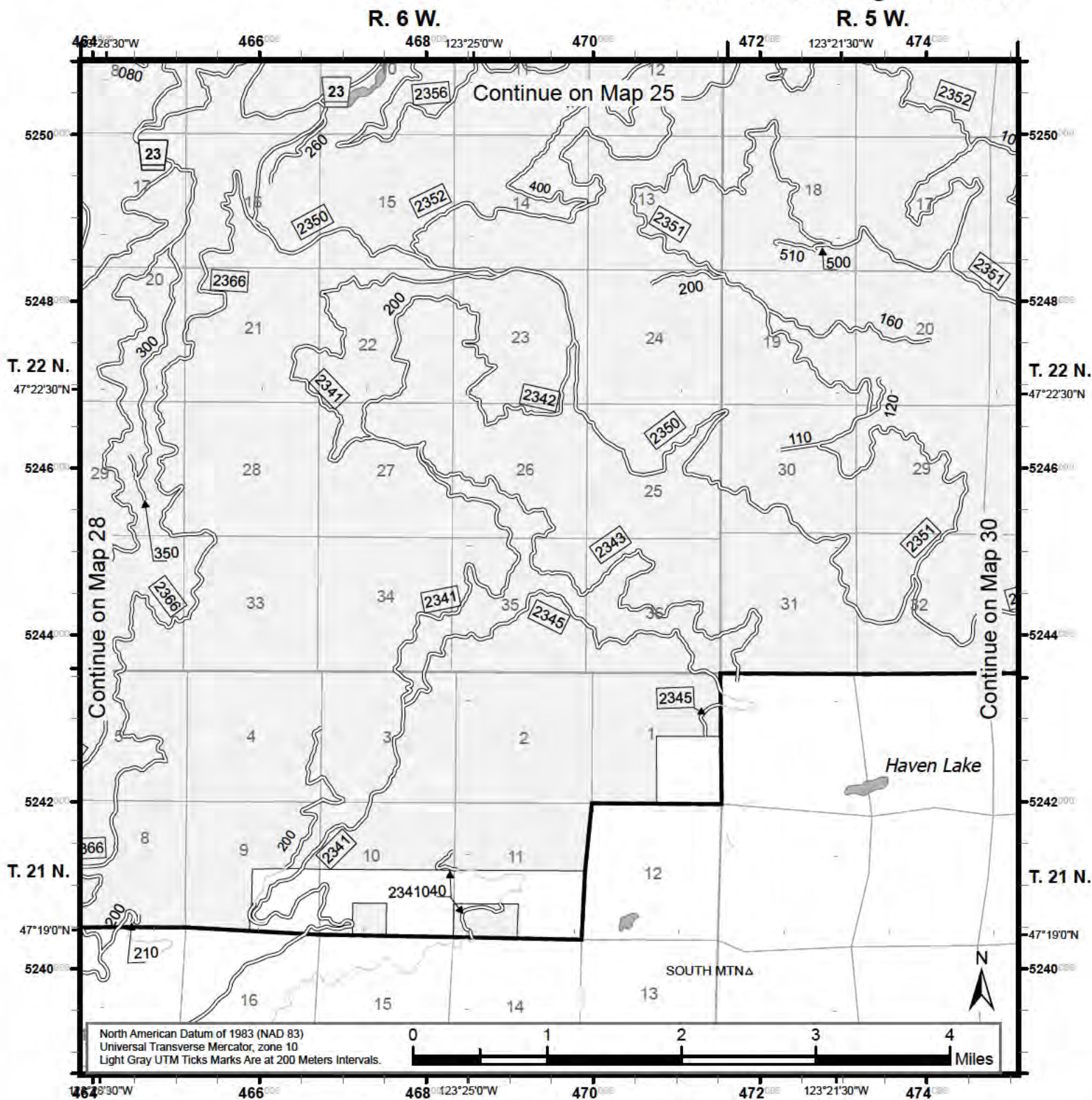
	Roads Open to Highway Legal Vehicles Only		Forest or Unit Boundary		Visitor Information Service
	Trails Open to Motorcycles Only		National Forest System Land		Recreation Site - Campground
	U.S. and State Highway		Non-National Forest System Lands within this National Forest		Recreation Site - Horse Camp
	Other Public Roads		Wilderness		Motorized Trail Access
	Seasonal Designation (See Table) (Used along with road or trail listed above)		Political Boundary		Peaks
			Lakes and Rivers		Milepost Marker
			Township and Range Lines		
			Section Lines		

Motor Vehicle Use Map 2012



Map 29

Olympic National Forest Hood Canal Ranger District



<ul style="list-style-type: none"> Roads Open to Highway Legal Vehicles Only Trails Open to Motorcycles Only U.S. and State Highway Other Public Roads 	<ul style="list-style-type: none"> Forest or Unit Boundary National Forest System Land Non-National Forest System Lands within this National Forest Wilderness Political Boundary Lakes and Rivers Township and Range Lines Section Lines 	<ul style="list-style-type: none"> Visitor Information Service Recreation Site - Campground Recreation Site - Horse Camp Motorized Trail Access Peaks Milepost Marker
--	---	---

Seasonal Designation (See Table)
(Used along with road or trail listed above)

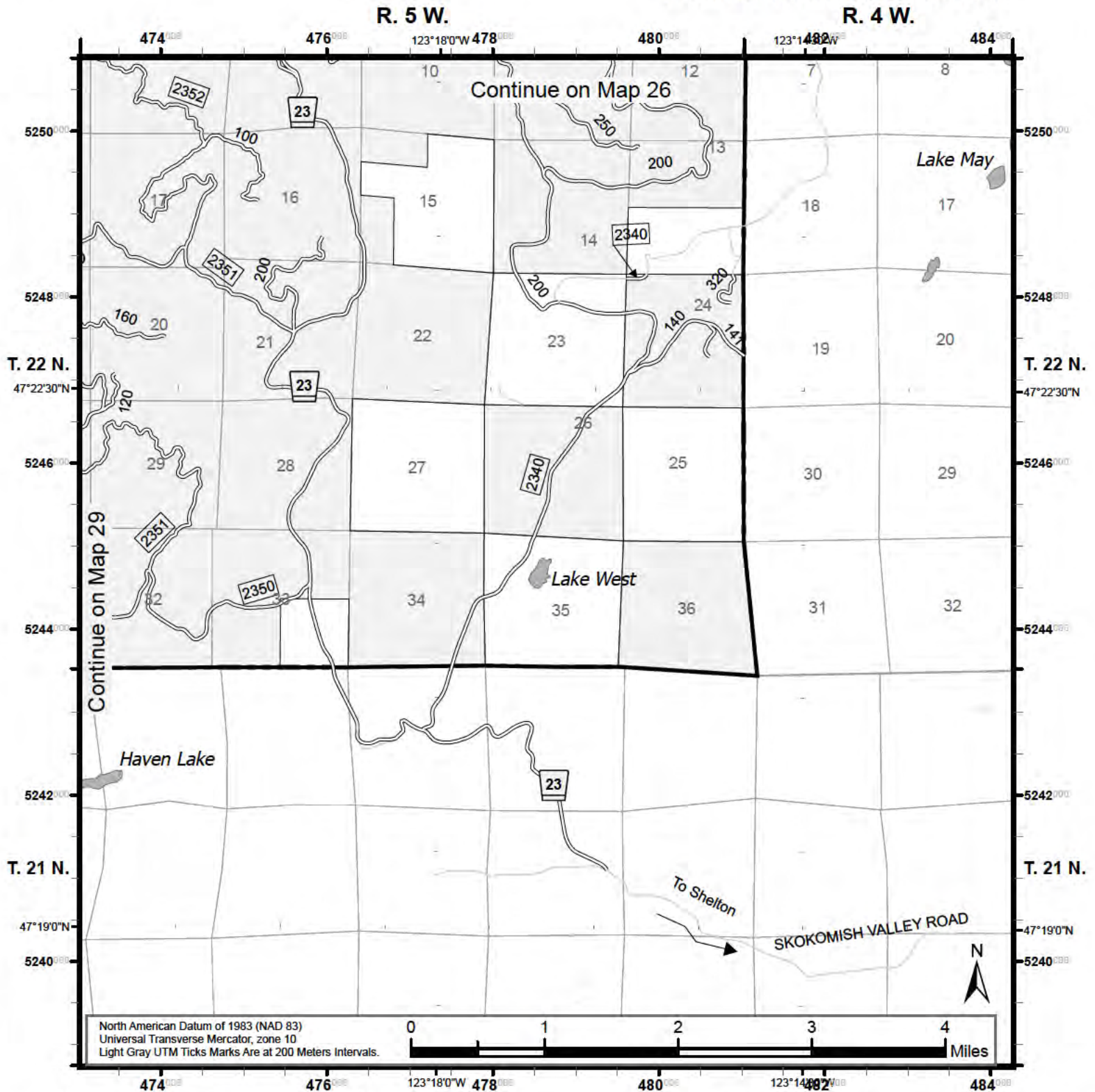
LEGEND
FS-873-0808

Motor Vehicle Use Map 2012

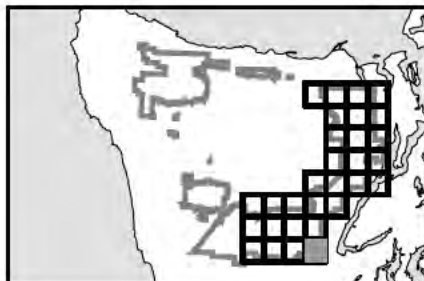


Map 30

Olympic National Forest Hood Canal Ranger District



North American Datum of 1983 (NAD 83)
Universal Transverse Mercator, zone 10
Light Gray UTM Ticks Marks Are at 200 Meters Intervals.



	Roads Open to Highway Legal Vehicles Only		Forest or Unit Boundary		Visitor Information Service
	Trails Open to Motorcycles Only		National Forest System Land		Recreation Site - Campground
	U.S. and State Highway		Non-National Forest System Lands within this National Forest		Recreation Site - Horse Camp
	Other Public Roads		Wilderness		Motorized Trail Access
	Seasonal Designation (See Table) (Used along with road or trail listed above)		Political Boundary		Peaks
			Lakes and Rivers		Milepost Marker
			Township and Range Lines		
			Section Lines		

LEGEND
FS-873-0809