Motor Vehicle Use Map

Olympic National Forest

Pacific Ranger Distict

America's Great Outdoors

Washington Forest Service 2012

United States Department of Agriculture

FS-873-0609

Motor Vehicle Use Map

THE PURPOSE AND CONTENTS OF THIS MAP

The designations shown on this map are effective as of the date stamped or printed on the front cover. This map shows the National Forest System roads, National Forest System trails, and the areas on National Forest System lands in the Olympic National Forest that are designated for motor vehicle use pursuant to 36 Code of Federal Regulations (CFR) 212.51. The map contains a list of those designated roads, trails, and areas; the types of vehicles allowed on each route and in each area; and any seasonal restrictions that apply on those routes and in those areas.

Designation of a road, trail, or area for motor vehicle use by a particular class of vehicle under 36 CFR 212.51 should not be interpreted as encouraging or inviting use or implying that the road, trail, or area is passable, actively maintained, or safe for travel. Motor vehicles may be parked within one vehicle length from the edge of the road surface when it is safe to do so without causing damage to USDA Forest Service resources or facilities, unless prohibited by state law, a traffic sign, or an order (36 CFR 261.54). Seasonal weather conditions and natural events may render designated roads and trails impassable for extended periods. Designated areas may contain dangerous or impassable terrain. Many designated roads and trails may be passable only by high-clearance vehicles or four-wheel-drive vehicles. Maintenance of designated roads and trails will depend on available resources, and many may receive little maintenance.

This motor vehicle use map identifies those roads, trails, and areas designated for the motor vehicle use under 36 CFR 212.51 for the purpose of enforcing the prohibition at 36 CFR 261.13. This is a limited purpose. The other public roads are shown for information and navigation purposes only and are not subject to designation under the Forest Service travel management regulation.

These designations apply only to National Forest System roads, National Forest System trails, and areas on National Forest System lands.

OPERATOR RESPONSIBILITIES

Operating a motor vehicle on National Forest System roads, National Forest System trails, and in areas on National Forest System lands carries a greater responsibility than operating that vehicle in a city or other developed setting. Not only must you know and follow all applicable traffic laws, you need to show concern for the environment, as well as other forest users. The misuse of motor vehicles can lead to the temporary or permanent closure of any designated road, trail, or area. As a motor vehicle operator, you are also subject to State traffic law, including State requirements for licensing, registration, and operation of the vehicle in question.

Motor vehicle use, especially off-highway vehicle use, involves inherent risks that may cause property damage, serious injury, and possibly death to participants. Drive cautiously and anticipate rough surfaces and features such as snow, mud, vegetation, and water crossings common to remote driving conditions. By your participation, you voluntarily assume full responsibility for these damages, risks, and dangers. Take care at all times to protect yourself and those under your responsibility.

Much of the Olympic National Forest is remote. Medical assistance may not be readily available. Cellular telephones do not work in many areas of the Olympic National Forest. Take adequate food, water, first-aid supplies, and other equipment appropriate for the conditions and expected weather.

ALWAYS REMEMBER TO RESPECT PRIVATE LAND! PROTECT YOUR PRIVILEGE. STAY ON DESIGNATED ROADS, TRAILS, AND IN DESIGNATED AREAS.

Read and understand this map in its entirety. If you have questions, please contact the Olympic National Forest for clarification.

As a motor vehicle operator on a National Forest System road, trail, or area, you must comply with this map, as well as all Federal, State, and local laws and regulations. Compliance with these rules is your responsibility.

PROHIBITIONS

It is prohibited to possess or operate a motor vehicle on National Forest System lands on the Olympic National Forest other than in accordance with these designations (36 CFR 261.13).

Violators of 36 CFR 261.13 are subject to a fine of up to $5,000, imprisonment for up to 6 months or both (18 U.S.C. 3571(e)). This prohibition applies regardless of the presence or absence of signs.

Motor Vehicle Use Map

PROHIBITIONS (continued)

This map does not display non-motorized uses, over-snow uses, or other facilities and attractions on the Olympic National Forest. Obtain forest visitor information from the local national forest office.

Designated roads, trails, and areas may also be subject to temporary, emergency closures. As a visitor, you must comply with signs notifying you of such restrictions. A national forest may issue an order to close a road, trail, or area on a temporary basis to protect the life, health, or safety of forest visitors or the natural or cultural resources in these areas. Such temporary and/or emergency closures are consistent with the Travel Management Rule (36 CFR 212.52 (b), 36 CFR 261 subpart B).

The designation "road or trail open to all motor vehicles" does not supersede vehicle size or weight limits imposed through State traffic law.

EXPLANATION OF LEGEND ITEMS

Roads Open to Highway Legal Vehicles Only:

These roads are open only to motor vehicles licensed under State law for general operation on all public roads within the State.

Trails Open to Motorcycles Only:

These trails are open only to motorcycles. Sidecars are not permitted.

Seasonal Designation:

This symbol, used in conjunction with one of the other road or trail symbols, indicates the road or trail is open only during certain portions of the year. Refer to Seasonal and Special Designation Table for further instructions.

Other Public Roads and Trails:

- Interstate
- Highways, U.S., State, County
- Other Public Roads
- Other Public Trails

These symbols are used to show routes the Forest Service does not have jurisdiction over and has not designated for motorized use. These symbols are part of the reference layers showing connections to towns and cities outside the forest boundary.

Motorized Trail Access:

This symbol indicates a trailhead for access to a motorized route. Not all motorized routes have trailheads and those that do may range from primitive to developed.

PARKING

Motor vehicles may be parked within one vehicle length from the edge of the road surface when it is safe to do so without causing damage to USDA Forest Service resources or facilities, unless prohibited by state law, a traffic sign, or an order (36 CFR 261.54).

Motor Vehicle Use Map

DISPERSED CAMPING

Motor vehicle use off of designated roads for the purpose of dispersed camping is permitted for up to 150 feet from the centerline of the road either both side of the road on National Forest System Lands (NFSL) ownership or side opposite non NFSL ownership. Refer to the list of roads in the Road Seasonal and Special Vehicle Designations table for any restrictions that apply.

Motor Vehicle Use Map

CONTACT INFORMATION

If you need information or assistance, please contact one of the offices below.

OLYMPIC NATIONAL FOREST
1835 Black Lake Blvd., SW
Olympia, WA 98512-5623
(360) 956-2300
TDD: (360) 956-2401

HOOD CANAL RANGER DISTRICT
P. O. Box 280
295142 Highway 101 South
Quilcene, WA 98376
(360) 765-2200

PACIFIC RANGER DISTRICT
Forks Office
437 Tillicum Lane
Forks, WA 98331
(360) 374-6522

Quinault Office
353 south Shore Road
Quinault, WA 98575
(360) 288-2525

ROUTE MARKERS

National Forest Distinctive Route Marker

National Forest Horizontal Route Marker

Distinctive and Horizontal Route Markers
Distinctive route markers typically consist of two digits and they identify significant, highly traveled roads through the forest passable by passenger cars during the normal season of use.

Horizontal route markers typically consist of four digits with the first two digits identifying the distinctive route that is branched off of. They identify all other forest roads passable by standard passenger cars during the normal season of use.

These are all considered higher level roads.

Vertical Route Markers
Vertical route markers identify roads that are not maintained for travel in standard passenger cars. These markers typically identify the higher level road they branch off of with the higher level road number displayed horizontally above the vertical number.

National Forest Vertical Route Marker

Explanation of road numbers as shown on this map

On the Ground	On the Map	
3750 ← Higher Level Rd #	3750232	7 digit road number
2 3 2 ← Local Rd #		

The Olympic National Forest is continuing an ongoing process to update and maintain road signs on Forest Roads. For specific information regarding traveling conditions, contact the local field office.

Motor Vehicle Use Map

VICINITY MAP

Travel and recreate with minimum impact.
Respect the environment and the rights of others.
Educate yourself----plan and prepare before you go.
Allow for future use of the outdoors by leaving it better than you found it.
Discover the rewards of responsible recreation.
For more information on Tread Lightly!, go to http://www.treadlightly.org or call 1-800-966-9900.

The U.S. Department of Agriculture (USDA) prohibits discrimination in all its programs and activities on the basis of race, color, national origin, age, disability, and where applicable, sex, marital status, familial status, parental status, religion, sexual orientation, genetic information, political beliefs, reprisal, or because all or part of an individual's income is derived from any public assistance program. (Not all prohibited bases apply to all programs.) Persons with disabilities who require alternative means for communication of program information (Braille, large print, audiotape, etc.) should contact USDA's TARGET Center at (202) 720-2600 (voice and TDD). To file a complaint of discrimination, write to USDA, Director, Office of Civil Rights, 1400 Independence Avenue, S.W., Washington, D.C. 20250-9410, or call (800) 795-3272 (voice) or (202) 720-6382 (TDD). USDA is an equal opportunity provider and employer.

Road Seasonal and Special Vehicle Designations

Route Number	Legend	Special Vehicle Designation	Dates Allowed	Beginning Mile Post	Ending Mile Post
2204110, 2272040, 2900990, 2900992, 2900995	Roads open to highway legal vehicles only, with Seasonal Designation	Seasonal Designation	04/01-10/31	0.0	End of Road
2294200, 2294201, 2294202	Roads open to highway legal vehicles only, with Seasonal Designation	Seasonal Designation	04/16-11/30	0.0	End of Road
2270400, 2270500, 2275000, 2275100, 2294500, 2294540, 2294620, 2900011, 2900012	Roads open to highway legal vehicles only, with Seasonal Designation	Seasonal Designation	05/01-09/30	0.0	End of Road
2272140, 2272150	Roads open to highway legal vehicles only, with Seasonal Designation	Seasonal Designation	05/16-09/30	0.0	End of Road
2270000	Roads open to highway legal vehicles only, with Seasonal Designation	Seasonal Designation	05/01-09/30	6.0	25.5
2294000	Roads open to highway legal vehicles only, with Seasonal Designation	Seasonal Designation	05/01-09/30	6.5	16.3

Motor Vehicle Use Map 2012

Olympic National Forest

Pacific Ranger District

Index Map

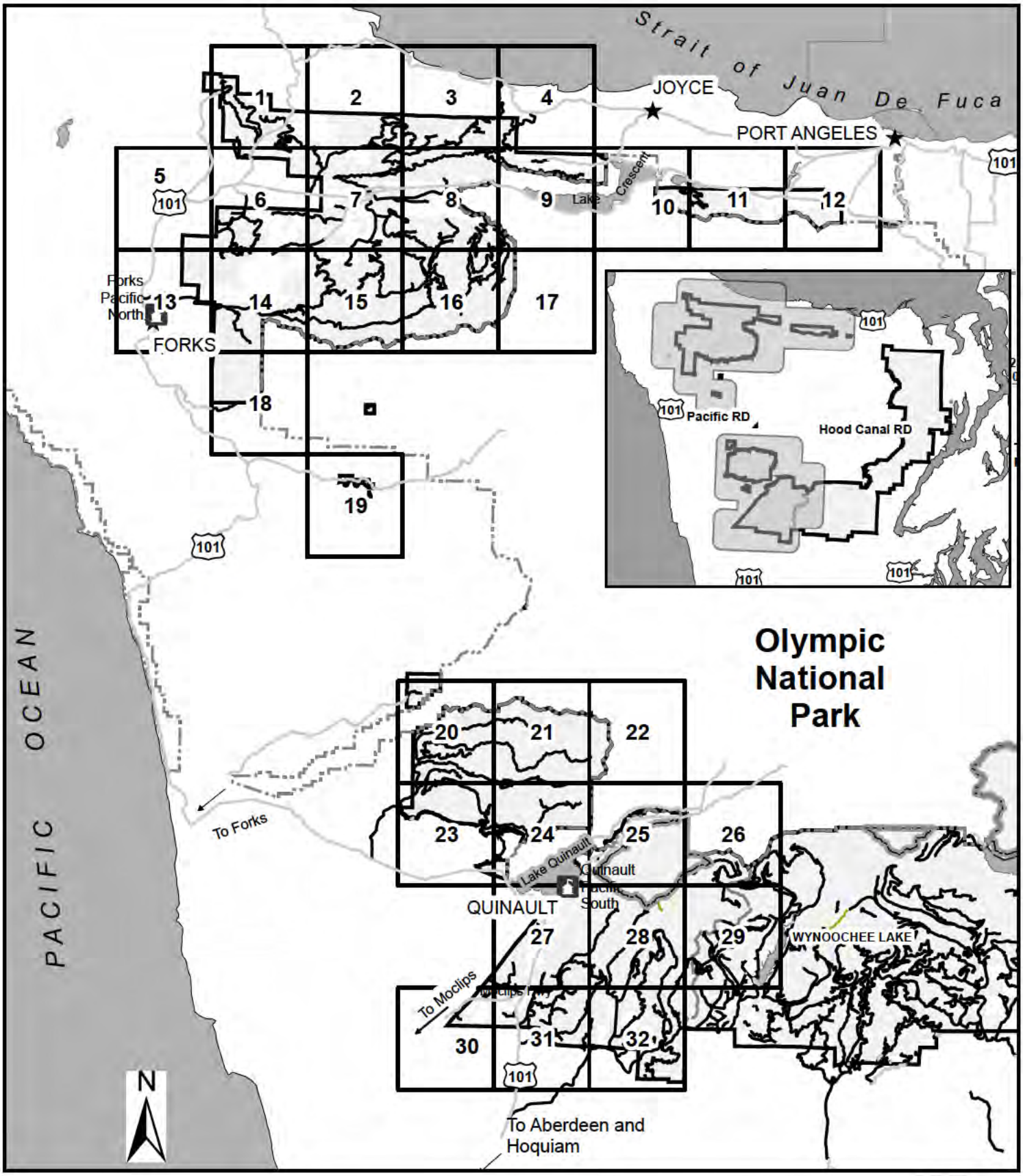

FS-873-0609

Map 1

Motor Vehicle Use Map 2012

Olympic National Forest
Pacific Ranger District

R. 13 W. R. 12 W.

T. 31 N.

T. 30 N.

ELLIS MTN

BURNT MTN

WEST LAKE PLEASONT RD

3100300

3100400

3116

3006

112

113

Continue on Map 2

Continue on Map 6

North American Datum of 1983 (NAD 83)
Universal Transverse Mercator, zone 10
Light Gray UTM Ticks Marks Are at 200 Meters Intervals.

0 1 2 3 4 Miles

N

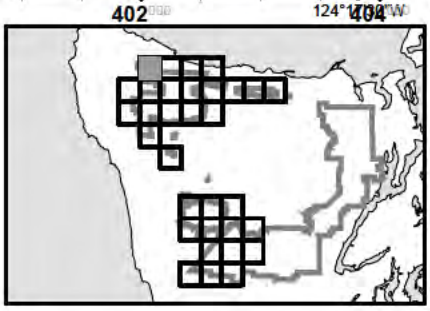

Roads Open to Highway Legal Vehicles Only
Trails Open to Motorcycles Only
U.S. and State Highway
Other Public Roads

Seasonal Designation (See Table)
{Used along with road or trail listed above}

Forest or Unit Boundary
National Forest System Land
Non-National Forest System Lands within this National Forest
Wilderness
Political Boundary
Lakes and Rivers
Township and Range Lines
Section Lines

Visitor Information Service
Recreation Site - Campground
Recreation Site - Horse Camp
Motorized Trail Access
Peaks
Milepost Marker

LEGEND

FS-873-0609

Map 2

Motor Vehicle Use Map 2012

Olympic National Forest
Pacific Ranger District

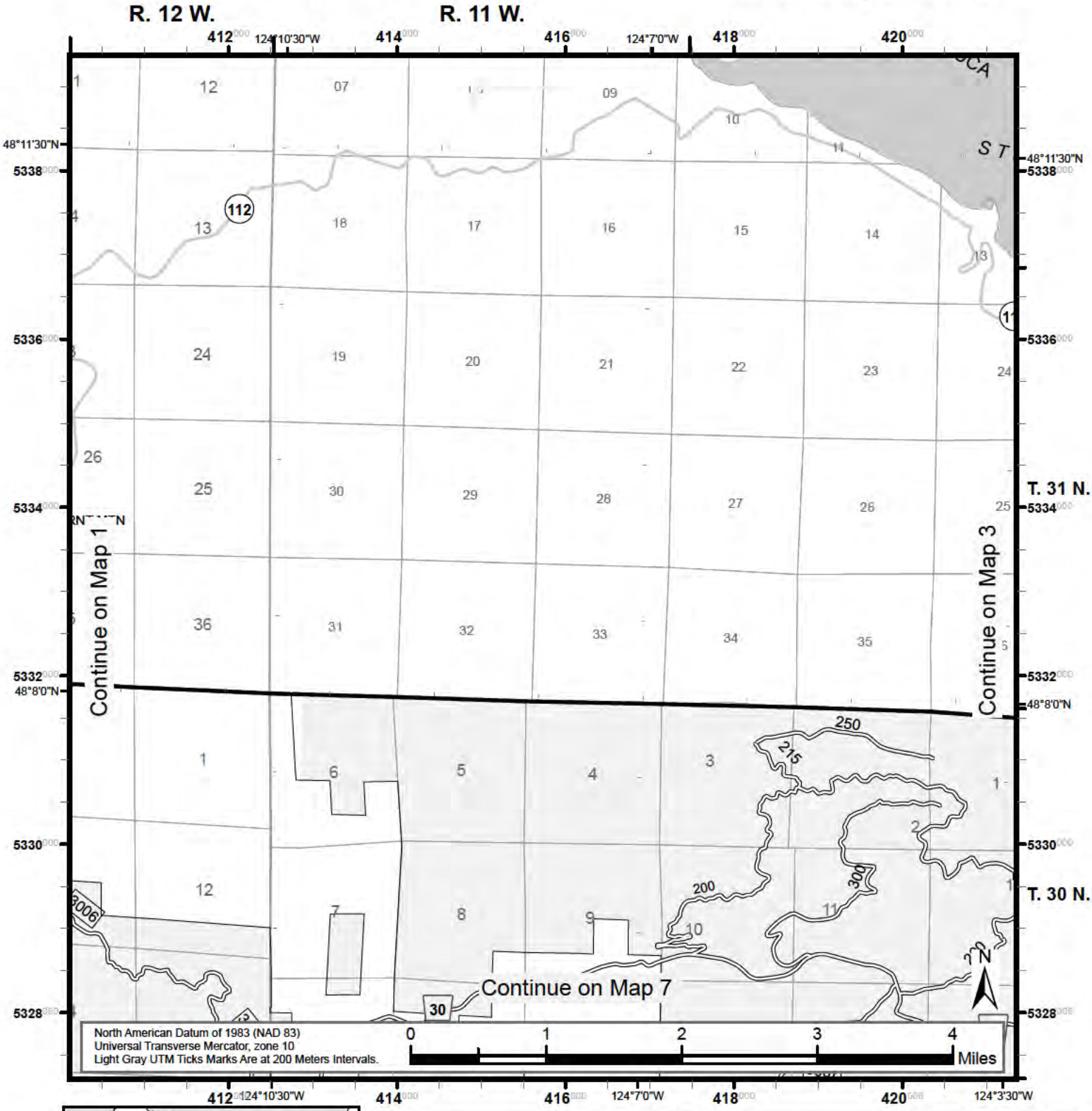

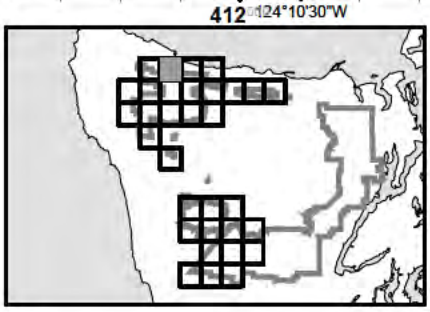

Roads Open to Highway Legal Vehicles Only
Trails Open to Motorcycles Only
U.S. and State Highway
Other Public Roads
Seasonal Designation (See Table)
{Used along with road or trail listed above}
Forest or Unit Boundary
National Forest System Land
Non-National Forest System Lands within this National Forest
Wilderness
Political Boundary
Lakes and Rivers
Township and Range Lines
Section Lines
Visitor Information Service
Recreation Site - Campground
Recreation Site - Horse Camp
Motorized Trail Access
Peaks
Milepost Marker

LEGEND

FS-873-0609

Map 3

Motor Vehicle Use Map 2012

Olympic National Forest
Pacific Ranger District

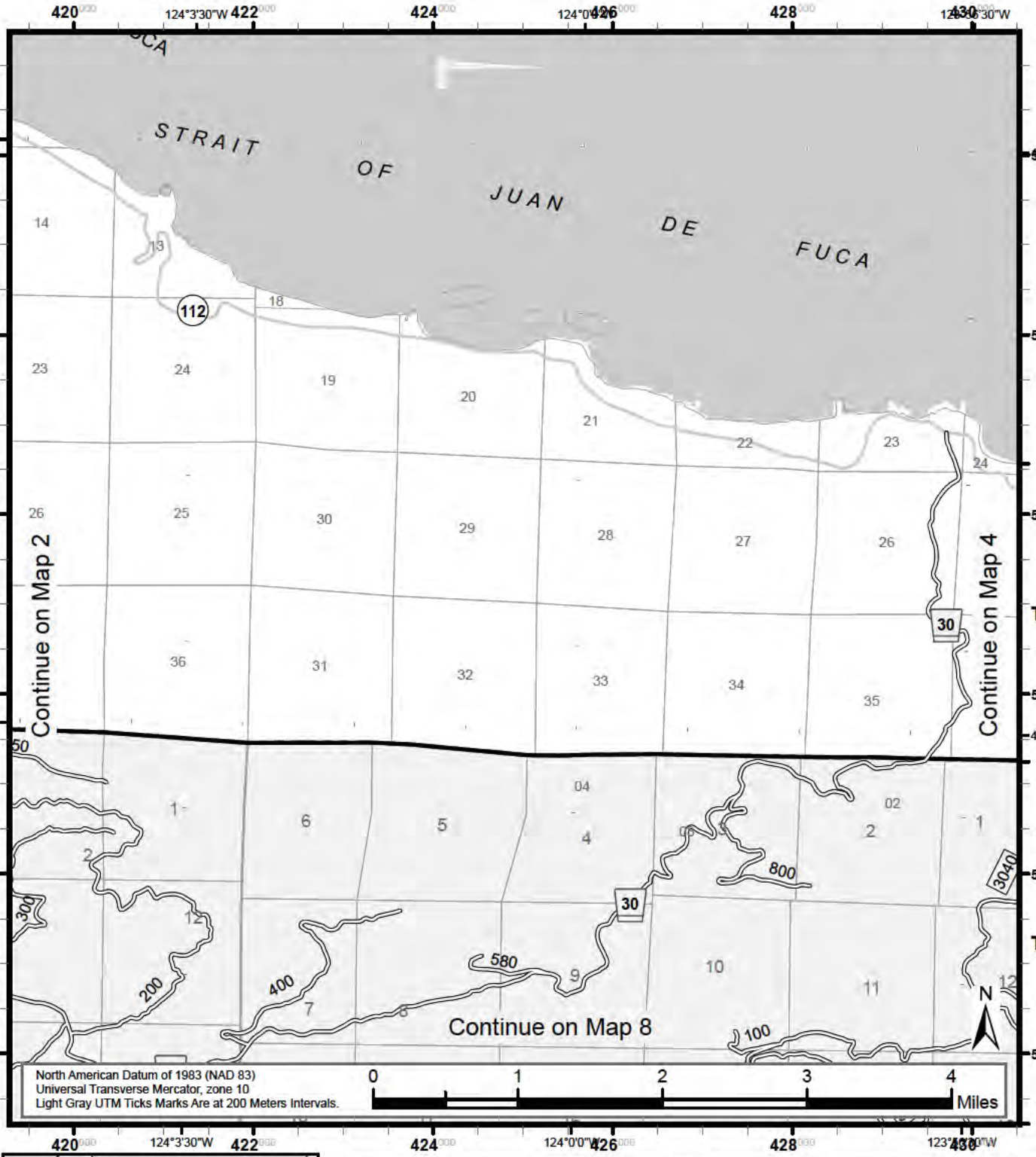

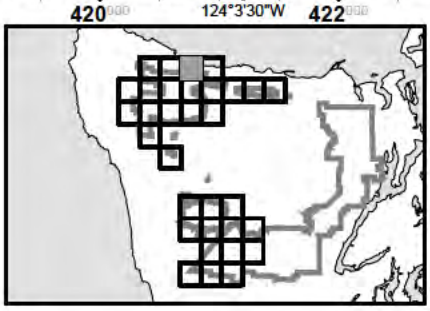

Roads Open to Highway Legal Vehicles Only
Trails Open to Motorcycles Only
U.S. and State Highway
Other Public Roads

Seasonal Designation (See Table)
{Used along with road or trail listed above}

Forest or Unit Boundary
National Forest System Land
Non-National Forest System Lands within this National Forest
Wilderness
Political Boundary
Lakes and Rivers
Township and Range Lines
Section Lines

Visitor Information Service
Recreation Site - Campground
Recreation Site - Horse Camp
Motorized Trail Access
Peaks
Milepost Marker

LEGEND

FS-873-0609

Map 4

Motor Vehicle Use Map 2012

Olympic National Forest
Pacific Ranger District

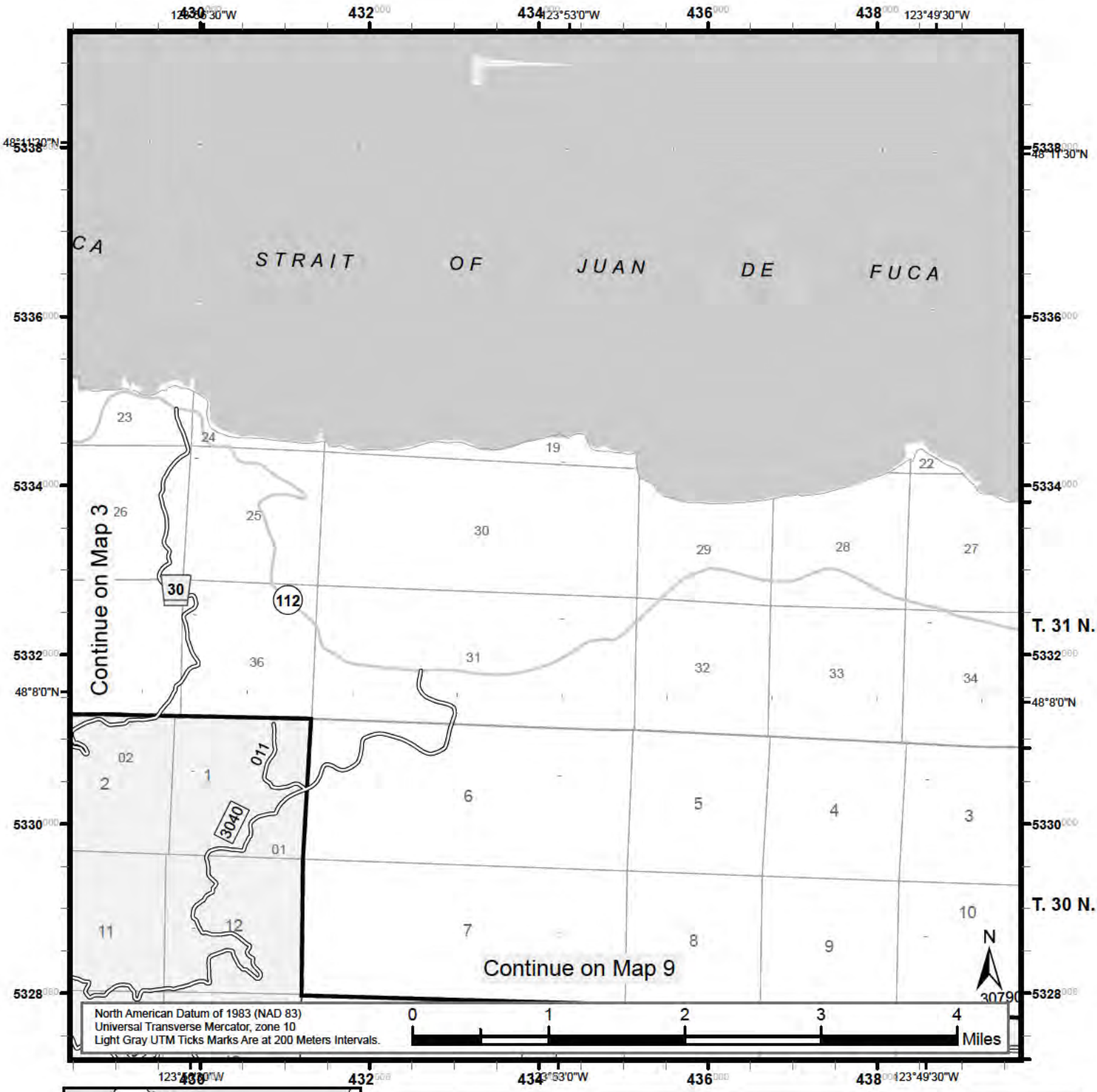

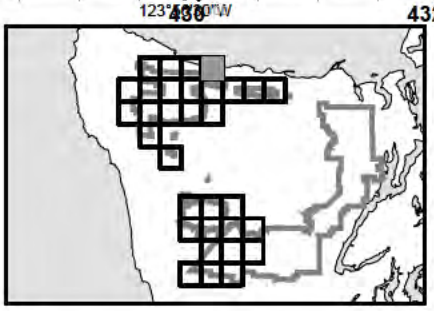

Roads Open to Highway Legal Vehicles Only
Trails Open to Motorcycles Only
U.S. and State Highway
Other Public Roads
Seasonal Designation (See Table)
{Used along with road or trail listed above}
Forest or Unit Boundary
National Forest System Land
Non-National Forest System Lands within this National Forest
Wilderness
Political Boundary
Lakes and Rivers
Township and Range Lines
Section Lines
Visitor Information Service
Recreation Site - Campground
Recreation Site - Horse Camp
Motorized Trail Access
Peaks
Milepost Marker

LEGEND

FS-873-0609

Map 5

Motor Vehicle Use Map 2012

Olympic National Forest
Pacific Ranger District

R. 14 W. R. 13 W.

392 394 124°24'30"W 396 398 124°21'0"W 400 402

5328 5326 5324 5322 5320 5318

48°4'30"N 48°1'0"N

T. 30 N. T. 29 N.

13 18 17 16 15 14 13
24 19 20 21 22 23 24
25 30 29 28 27 26 25
36 31 32 33 34 35
01 6 5 4 3 2 1
12 7 8 9 10 11 12
13 18 17 16 15 14 13 18

WEST LAKE PLEASANT RD

101

Continue on Map 6

Continue on Map 13

GUNDERSON MTN

N

North American Datum of 1983 (NAD 83)
Universal Transverse Mercator, zone 10
Light Gray UTM Ticks Marks Are at 200 Meters Intervals.

0 1 2 3 4 Miles

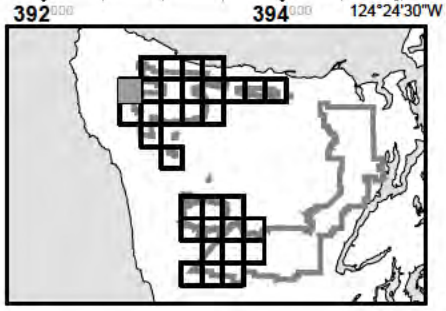

Roads Open to Highway Legal Vehicles Only
Trails Open to Motorcycles Only
U.S. and State Highway
Other Public Roads

Seasonal Designation (See Table)
{Used along with road or trail listed above}

Forest or Unit Boundary
National Forest System Land
Non-National Forest System Lands within this National Forest
Wilderness
Political Boundary
Lakes and Rivers
Township and Range Lines
Section Lines

Visitor Information Service
Recreation Site - Campground
Recreation Site - Horse Camp
Motorized Trail Access
Peaks
Milepost Marker

LEGEND

FS-873-0609

Map 6

Motor Vehicle Use Map 2012

Olympic National Forest
Pacific Ranger District

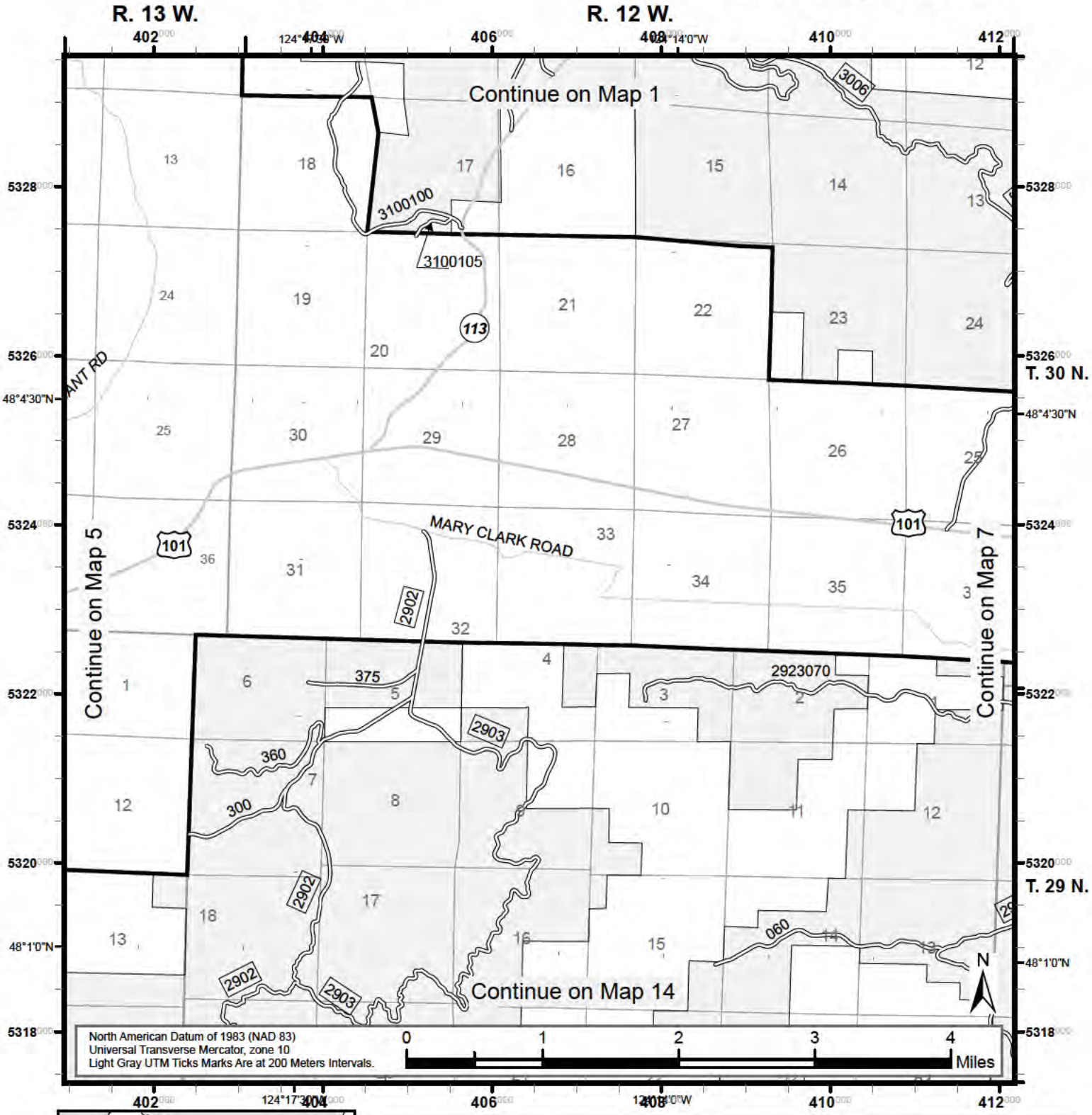

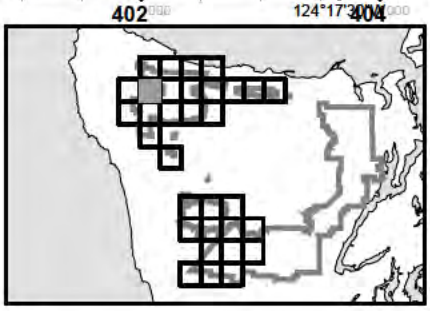

Roads Open to Highway Legal Vehicles Only
Trails Open to Motorcycles Only
U.S. and State Highway
Other Public Roads

Seasonal Designation (See Table)
{Used along with road or trail listed above}

Forest or Unit Boundary
National Forest System Land
Non-National Forest System Lands within this National Forest
Wilderness
Political Boundary
Lakes and Rivers
Township and Range Lines
Section Lines

Visitor Information Service
Recreation Site - Campground
Recreation Site - Horse Camp
Motorized Trail Access
Peaks
Milepost Marker

LEGEND

FS-873-0609

Map 7

Motor Vehicle Use Map 2012

Olympic National Forest
Pacific Ranger District

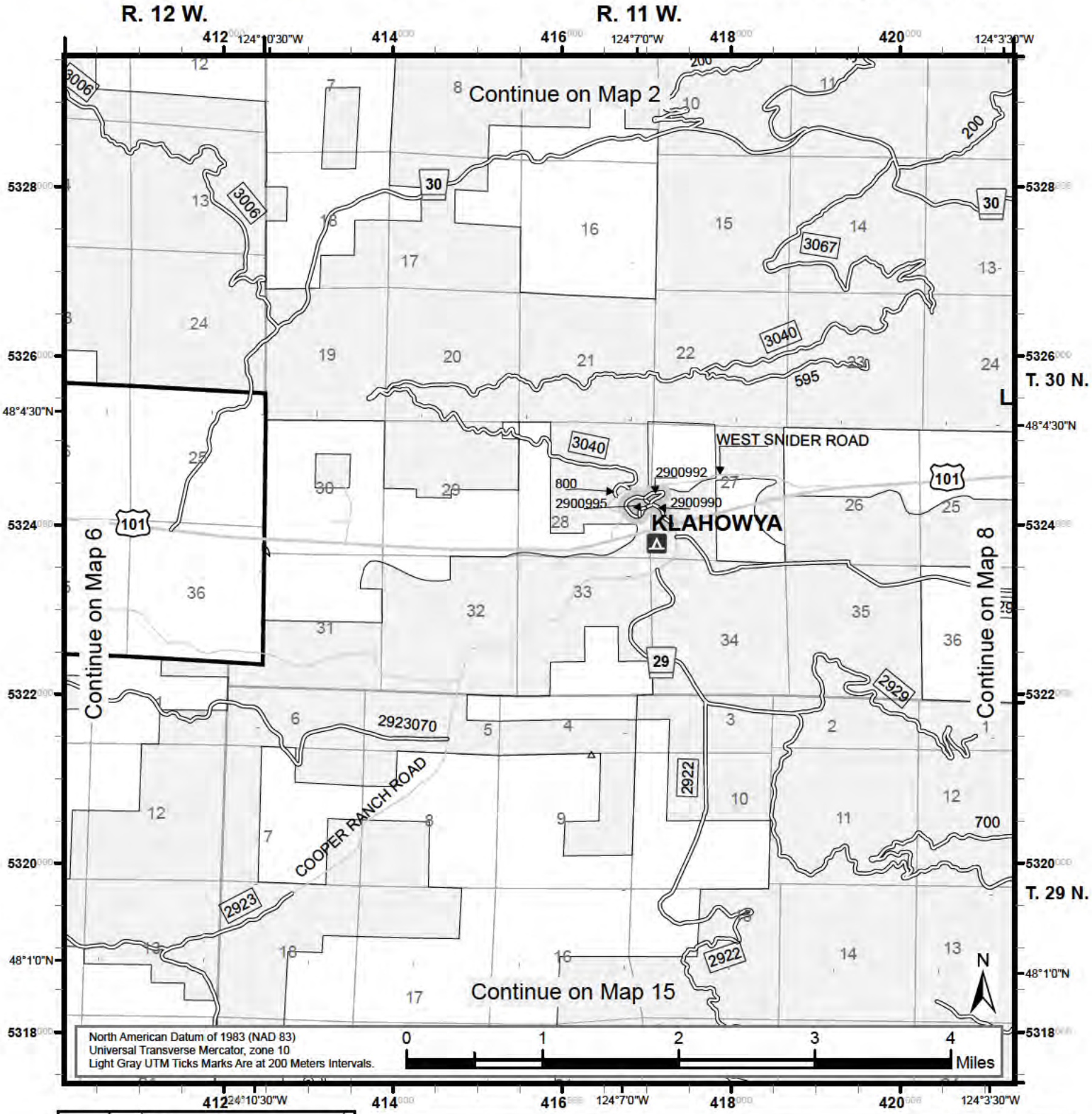

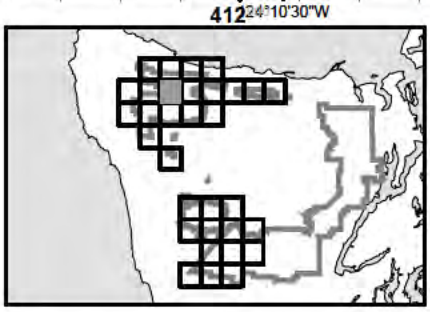

Roads Open to Highway Legal Vehicles Only
Trails Open to Motorcycles Only
U.S. and State Highway
Other Public Roads
Seasonal Designation (See Table)
{Used along with road or trail listed above}
Forest or Unit Boundary
National Forest System Land
Non-National Forest System Lands within this National Forest
Wilderness
Political Boundary
Lakes and Rivers
Township and Range Lines
Section Lines
Visitor Information Service
Recreation Site - Campground
Recreation Site - Horse Camp
Motorized Trail Access
Peaks
Milepost Marker

LEGEND

FS-873-0609

Map 8

Motor Vehicle Use Map 2012

Olympic National Forest
Pacific Ranger District

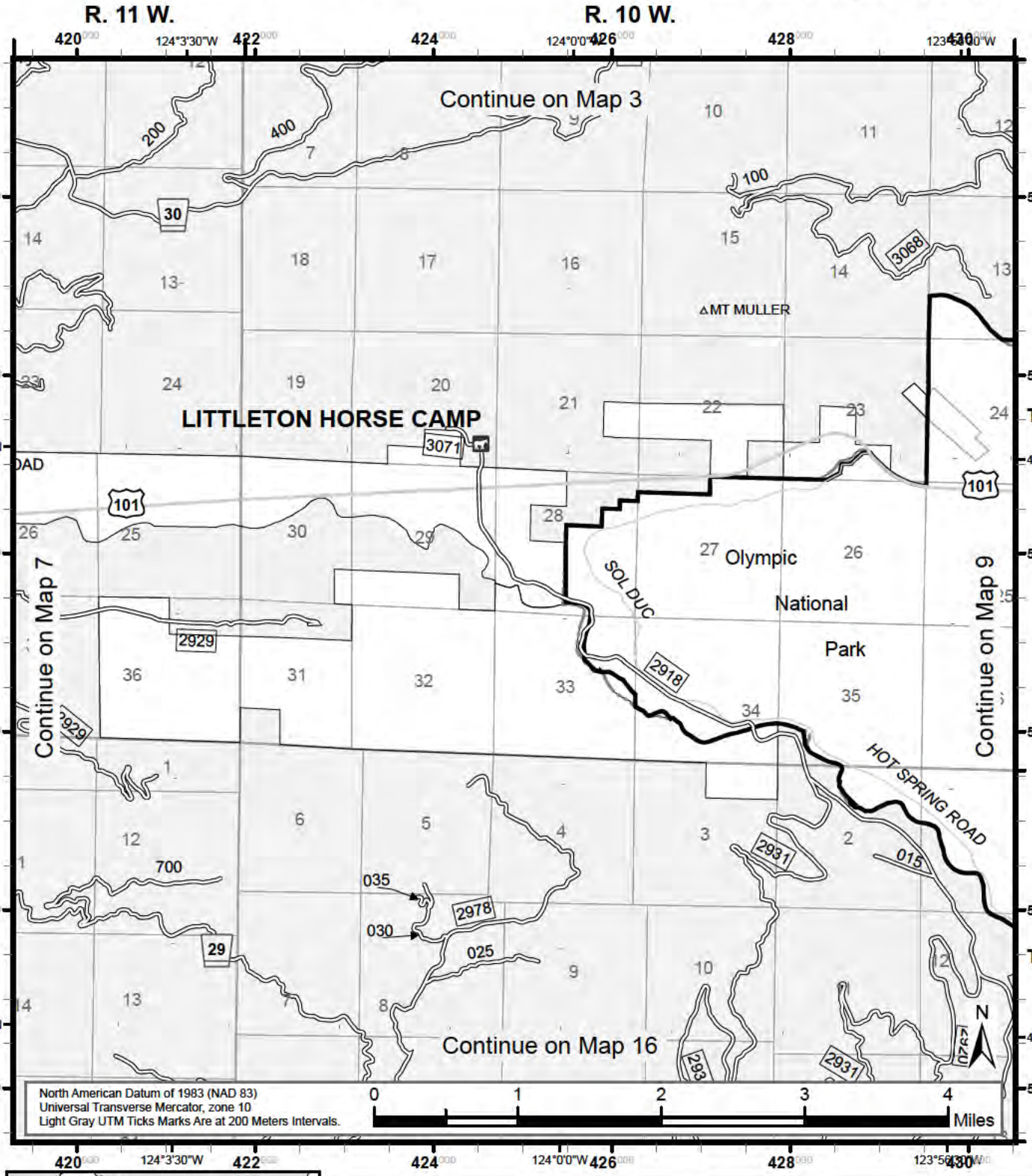

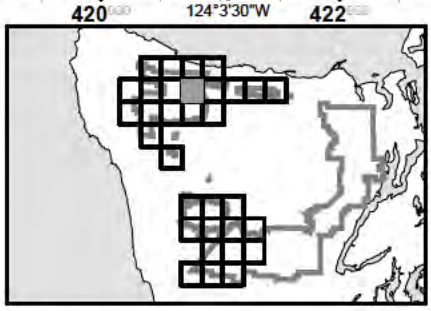

Roads Open to Highway Legal Vehicles Only
Trails Open to Motorcycles Only
U.S. and State Highway
Other Public Roads

Seasonal Designation (See Table)
{Used along with road or trail listed above}

Forest or Unit Boundary
National Forest System Land
Non-National Forest System Lands within this National Forest
Wilderness
Political Boundary
Lakes and Rivers
Township and Range Lines
Section Lines

Visitor Information Service
Recreation Site - Campground
Recreation Site - Horse Camp
Motorized Trail Access
Peaks
Milepost Marker

LEGEND

FS-873-0609

Map 9

Motor Vehicle Use Map 2012

Olympic National Forest
Pacific Ranger District

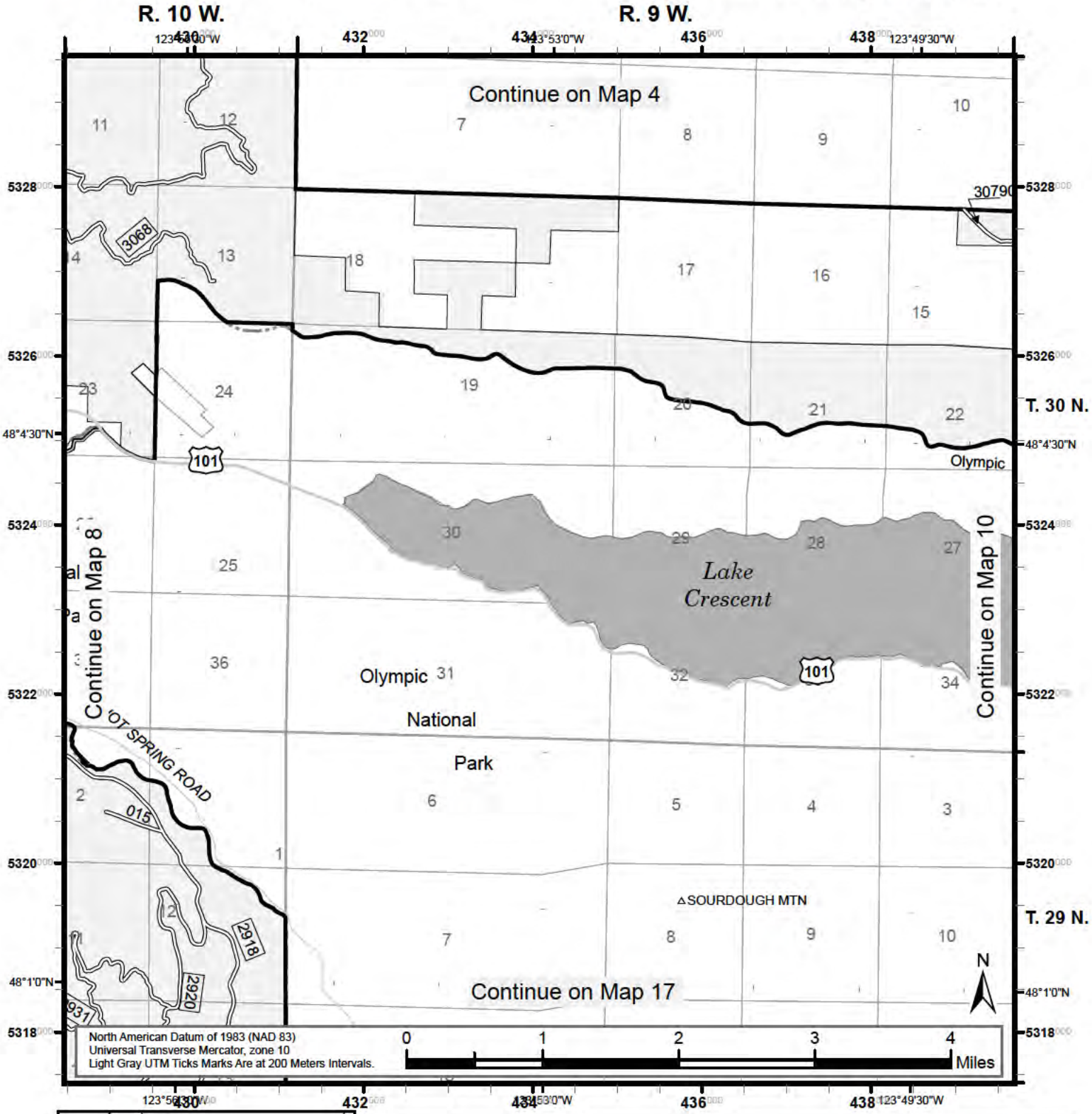

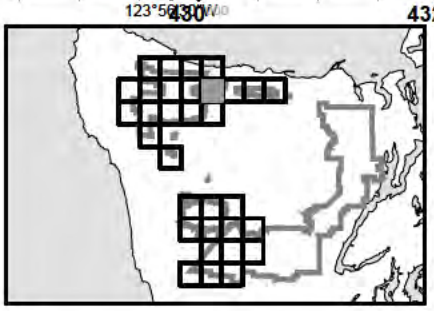

Roads Open to Highway Legal Vehicles Only
Trails Open to Motorcycles Only
U.S. and State Highway
Other Public Roads
Seasonal Designation (See Table)
{Used along with road or trail listed above}
Forest or Unit Boundary
National Forest System Land
Non-National Forest System Lands within this National Forest
Wilderness
Political Boundary
Lakes and Rivers
Township and Range Lines
Section Lines
Visitor Information Service
Recreation Site - Campground
Recreation Site - Horse Camp
Motorized Trail Access
Peaks
Milepost Marker

LEGEND

FS-873-0609

Map 10

Motor Vehicle Use Map 2012

Olympic National Forest
Pacific Ranger District

R. 9 W. R. 8 W.

T. 30 N.

T. 29 N.

Lake Crescent

Olympic National Park

3079011

PYRAMID MTN

MT STORM KING

SOUTH SHORE ROAD 101

Continue on Map 9

Continue on Map 11

North American Datum of 1983 (NAD 83)
Universal Transverse Mercator, zone 10
Light Gray UTM Ticks Marks Are at 200 Meters Intervals.

0 1 2 3 4 Miles

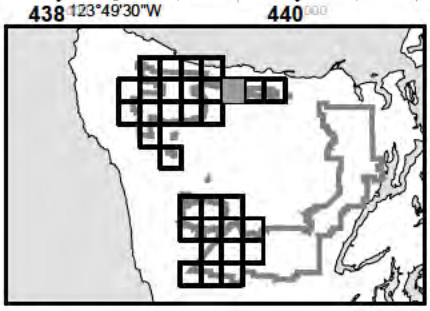

Roads Open to Highway Legal Vehicles Only
Trails Open to Motorcycles Only
U.S. and State Highway
Other Public Roads
Seasonal Designation (See Table)
{Used along with road or trail listed above}
Forest or Unit Boundary
National Forest System Land
Non-National Forest System Lands within this National Forest
Wilderness
Political Boundary
Lakes and Rivers
Township and Range Lines
Section Lines
Visitor Information Service
Recreation Site - Campground
Recreation Site - Horse Camp
Motorized Trail Access
Peaks
Milepost Marker

LEGEND

FS-873-0609

Map 11

Motor Vehicle Use Map 2012

Olympic National Forest
Pacific Ranger District

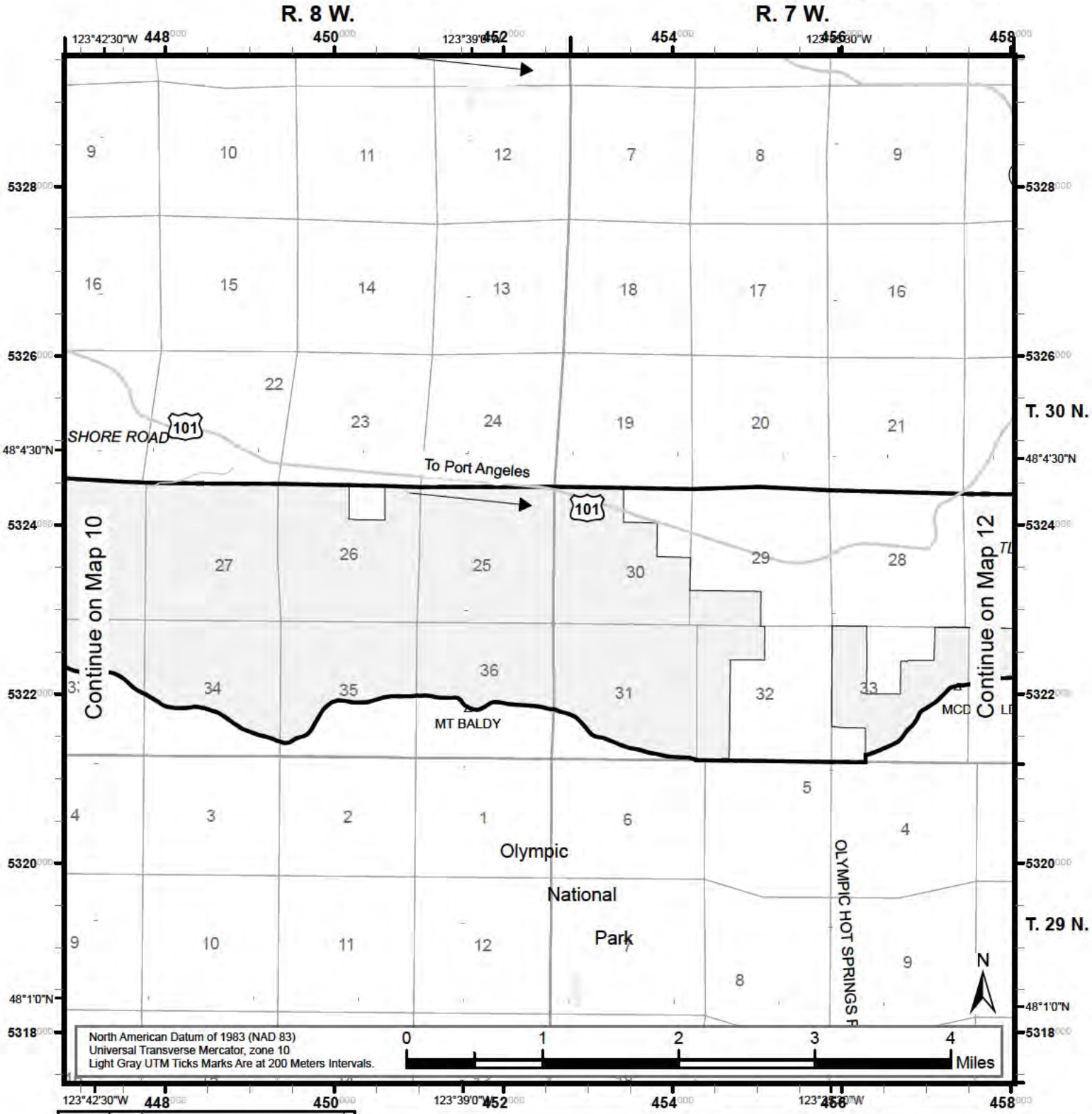

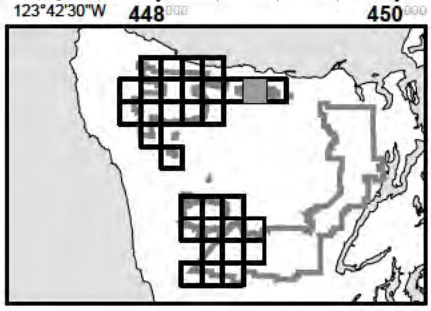

Roads Open to Highway Legal Vehicles Only
Trails Open to Motorcycles Only
U.S. and State Highway
Other Public Roads
Seasonal Designation (See Table)
{Used along with road or trail listed above}
Forest or Unit Boundary
National Forest System Land
Non-National Forest System Lands within this National Forest
Wilderness
Political Boundary
Lakes and Rivers
Township and Range Lines
Section Lines
Visitor Information Service
Recreation Site - Campground
Recreation Site - Horse Camp
Motorized Trail Access
Peaks
Milepost Marker

LEGEND

FS-873-0609

Map 12

Motor Vehicle Use Map 2012

Olympic National Forest
Pacific Ranger District

R. 7 W. | R. 6 W.

T. 30 N.

T. 29 N.

112

101

BLACK DIAMOND ROAD

LITTLE RIVER ROAD

3030

MCDONALD MTN

WILDCAT MTN

Olympic National Park

Olympic National Park

Continue on Map 11

OLYMPIC HOT SPRINGS RD

N

North American Datum of 1983 (NAD 83)
Universal Transverse Mercator, zone 10
Light Gray UTM Ticks Marks Are at 200 Meters Intervals.

0 1 2 3 4 Miles

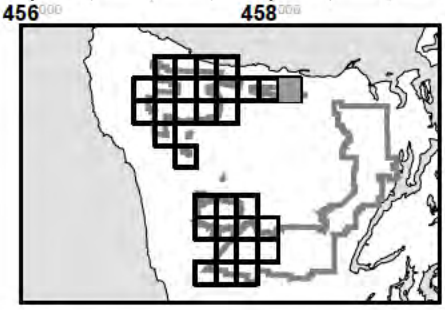

Roads Open to Highway Legal Vehicles Only
Trails Open to Motorcycles Only
U.S. and State Highway
Other Public Roads
Seasonal Designation (See Table)
{Used along with road or trail listed above}
Forest or Unit Boundary
National Forest System Land
Non-National Forest System Lands within this National Forest
Wilderness
Political Boundary
Lakes and Rivers
Township and Range Lines
Section Lines
Visitor Information Service
Recreation Site - Campground
Recreation Site - Horse Camp
Motorized Trail Access
Peaks
Milepost Marker

LEGEND

FS-873-0609

Map 13

Motor Vehicle Use Map 2012

Olympic National Forest
Pacific Ranger District

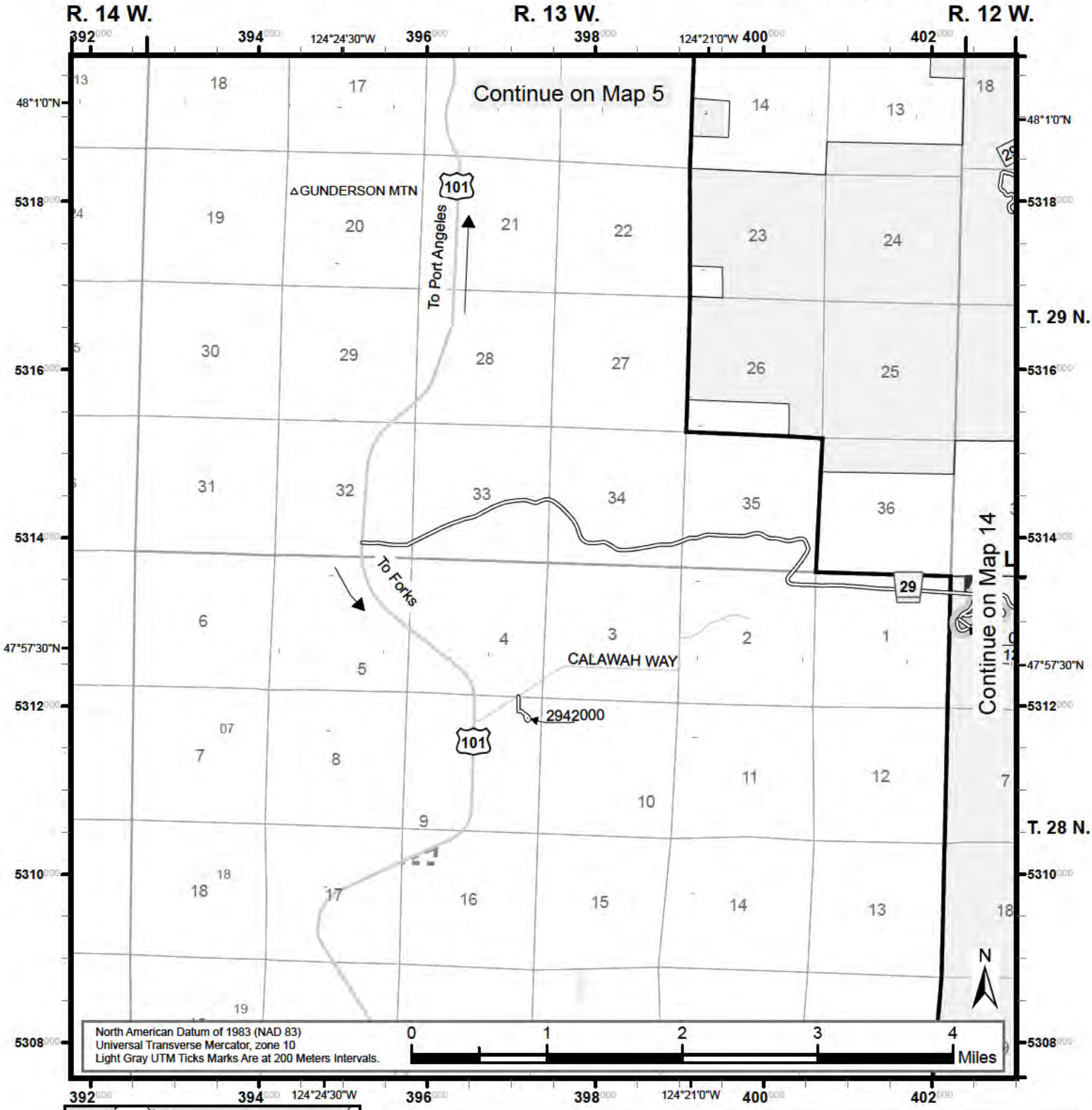

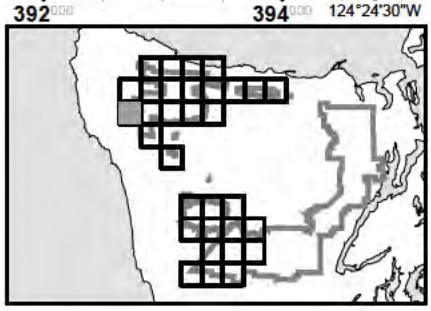

Roads Open to Highway Legal Vehicles Only
Trails Open to Motorcycles Only
U.S. and State Highway
Other Public Roads
Seasonal Designation (See Table)
{Used along with road or trail listed above}
Forest or Unit Boundary
National Forest System Land
Non-National Forest System Lands within this National Forest
Wilderness
Political Boundary
Lakes and Rivers
Township and Range Lines
Section Lines
Visitor Information Service
Recreation Site - Campground
Recreation Site - Horse Camp
Motorized Trail Access
Peaks
Milepost Marker

LEGEND

FS-873-0609

Map 14

Motor Vehicle Use Map 2012

Olympic National Forest
Pacific Ranger District

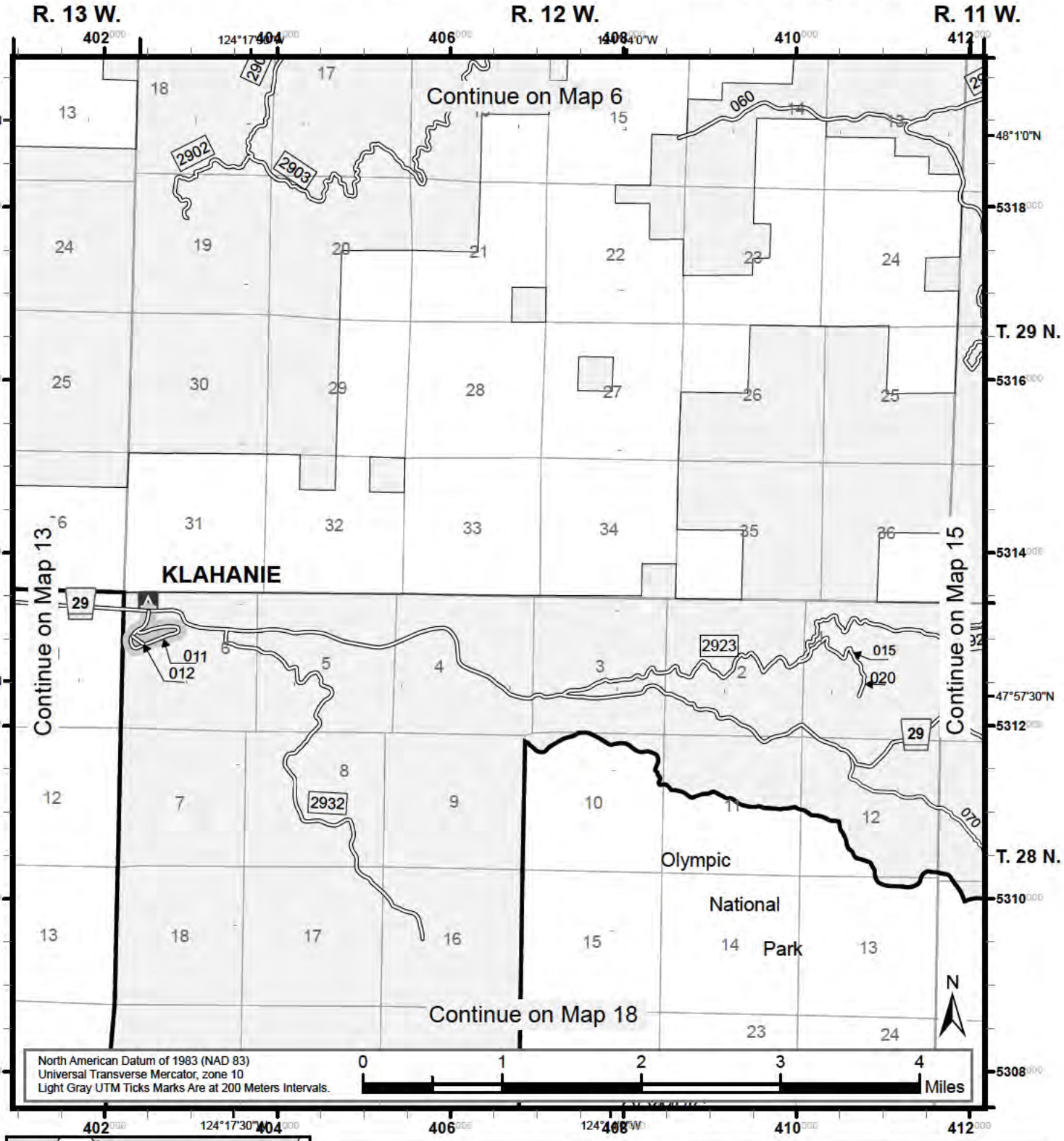

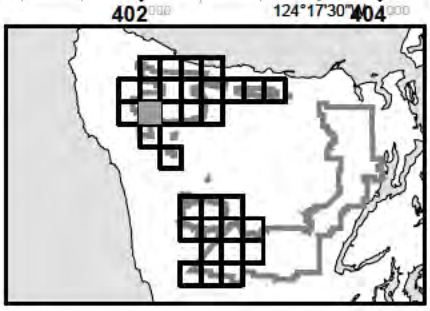

Roads Open to Highway Legal Vehicles Only
Trails Open to Motorcycles Only
U.S. and State Highway
Other Public Roads
Seasonal Designation (See Table)
{Used along with road or trail listed above}
Forest or Unit Boundary
National Forest System Land
Non-National Forest System Lands within this National Forest
Wilderness
Political Boundary
Lakes and Rivers
Township and Range Lines
Section Lines
Visitor Information Service
Recreation Site - Campground
Recreation Site - Horse Camp
Motorized Trail Access
Peaks
Milepost Marker

LEGEND

FS-873-0609

Map 15

Motor Vehicle Use Map 2012

Olympic National Forest
Pacific Ranger District

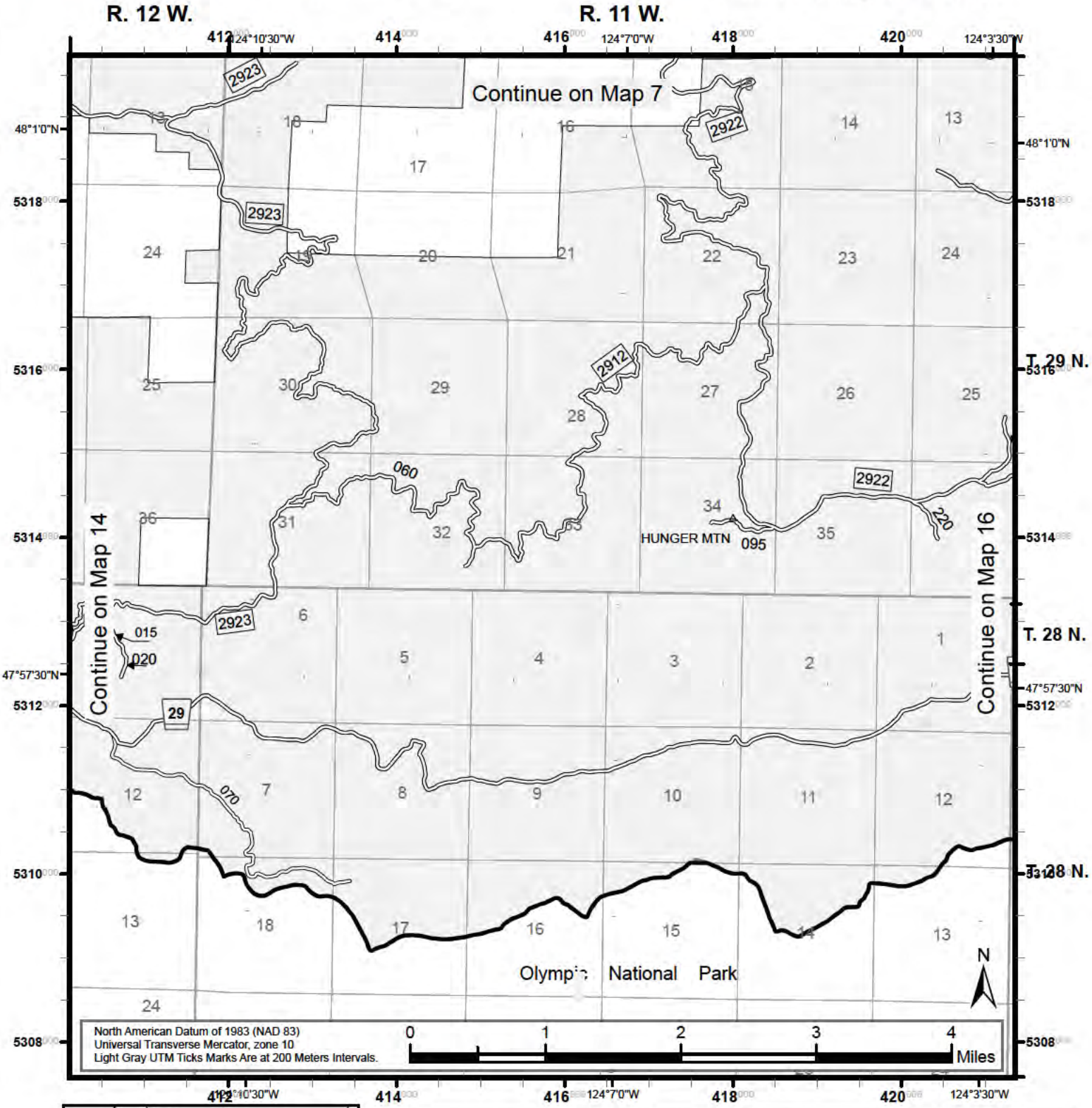

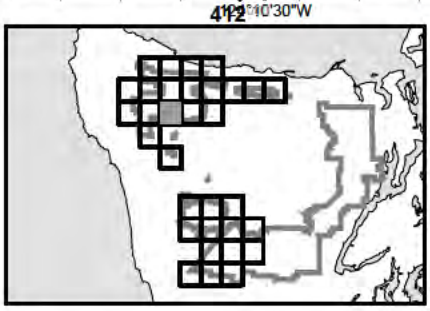

Roads Open to Highway Legal Vehicles Only
Trails Open to Motorcycles Only
U.S. and State Highway
Other Public Roads
Seasonal Designation (See Table)
{Used along with road or trail listed above}
Forest or Unit Boundary
National Forest System Land
Non-National Forest System Lands within this National Forest
Wilderness
Political Boundary
Lakes and Rivers
Township and Range Lines
Section Lines
Visitor Information Service
Recreation Site - Campground
Recreation Site - Horse Camp
Motorized Trail Access
Peaks
Milepost Marker

LEGEND

FS-873-0609

Map 16

Motor Vehicle Use Map 2012

Olympic National Forest
Pacific Ranger District

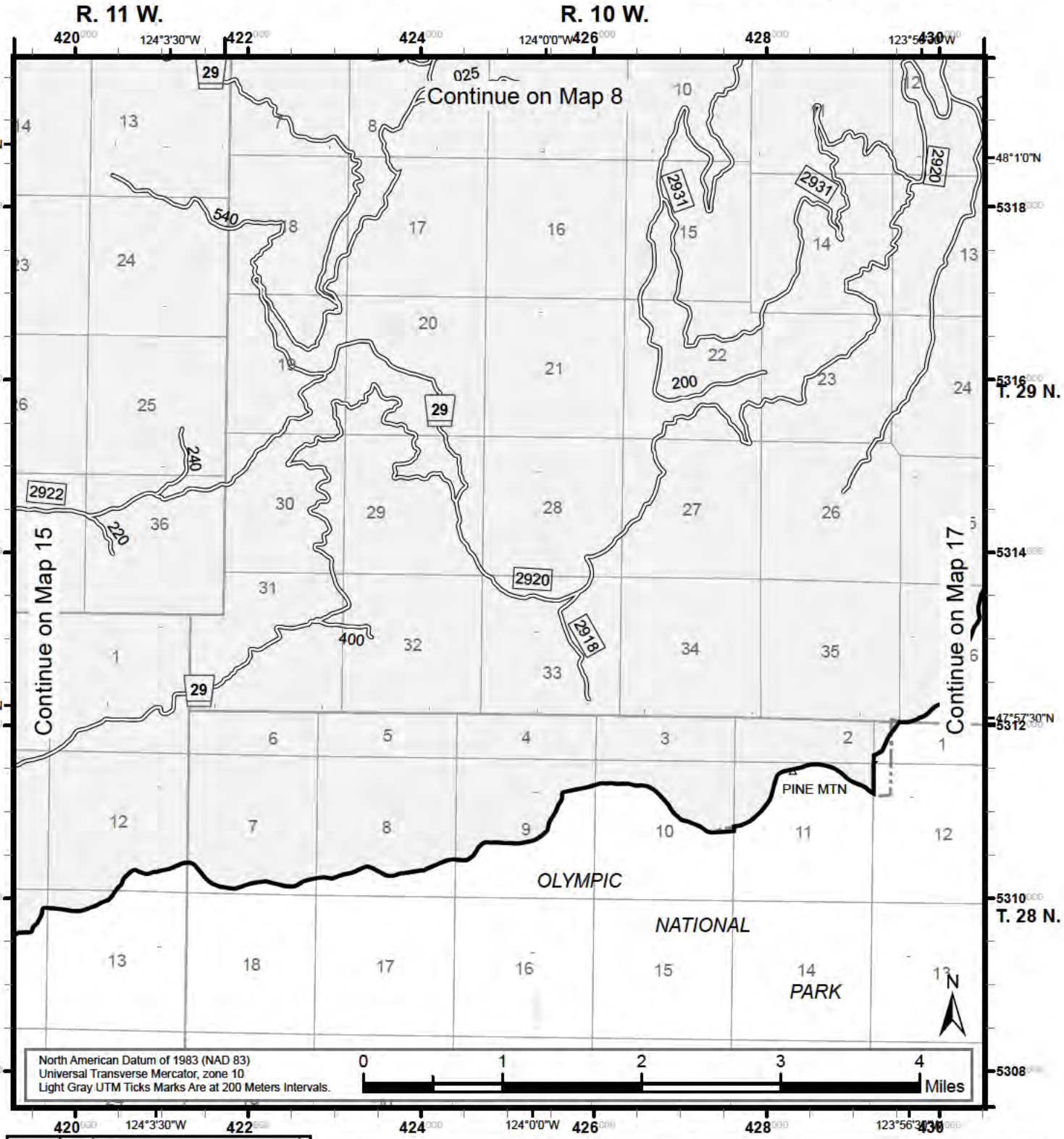

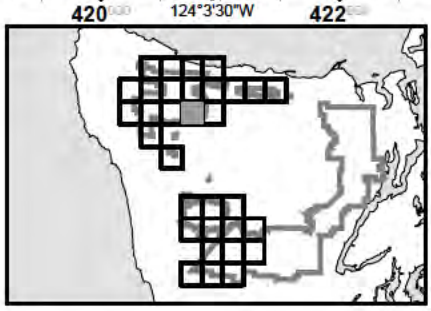

Roads Open to Highway Legal Vehicles Only
Trails Open to Motorcycles Only
U.S. and State Highway
Other Public Roads

Seasonal Designation (See Table)
{Used along with road or trail listed above}

Forest or Unit Boundary
National Forest System Land
Non-National Forest System Lands within this National Forest
Wilderness
Political Boundary
Lakes and Rivers
Township and Range Lines
Section Lines

Visitor Information Service
Recreation Site - Campground
Recreation Site - Horse Camp
Motorized Trail Access
Peaks
Milepost Marker

LEGEND

FS-873-0609

Map 17

Motor Vehicle Use Map 2012

Olympic National Forest
Pacific Ranger District

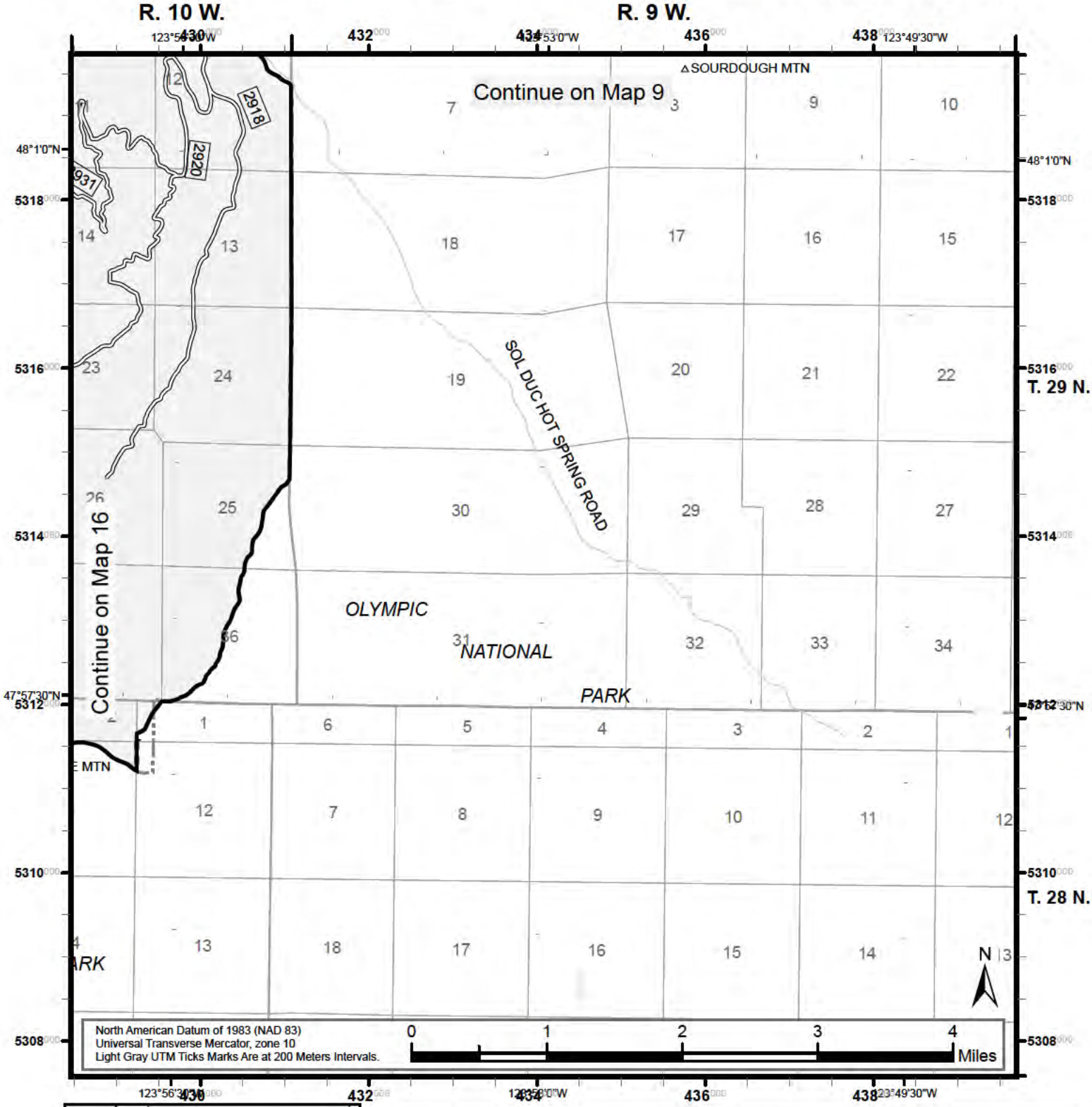

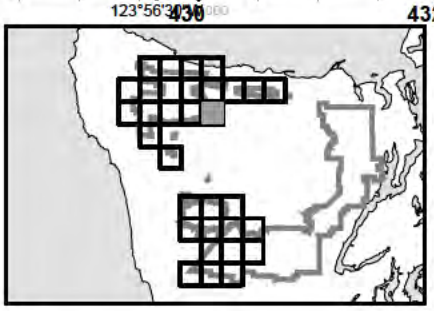

LEGEND

- Roads Open to Highway Legal Vehicles Only
- Trails Open to Motorcycles Only
- U.S. and State Highway
- Other Public Roads
- Seasonal Designation (See Table) {Used along with road or trail listed above}
- Forest or Unit Boundary
- National Forest System Land
- Non-National Forest System Lands within this National Forest
- Wilderness
- Political Boundary
- Lakes and Rivers
- Township and Range Lines
- Section Lines
- Visitor Information Service
- Recreation Site - Campground
- Recreation Site - Horse Camp
- Motorized Trail Access
- Peaks
- Milepost Marker

FS-873-0609

Map 18

Motor Vehicle Use Map 2012

Olympic National Forest
Pacific Ranger District

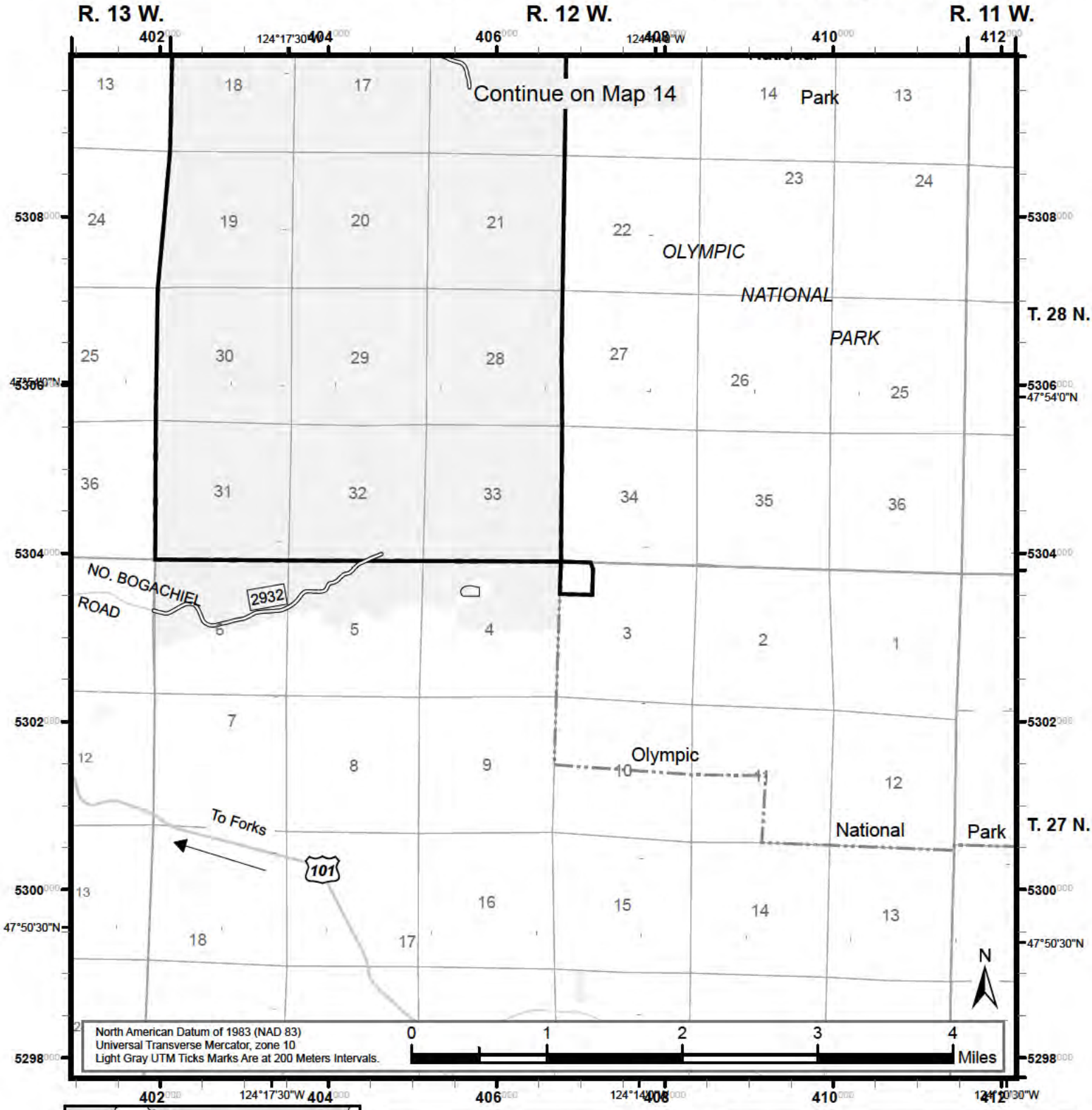

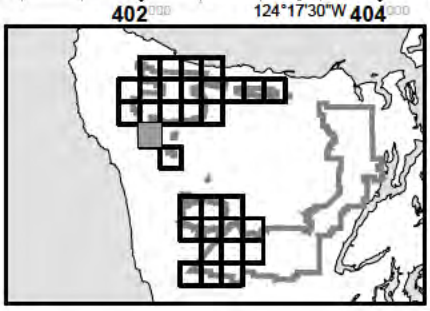

Roads Open to Highway Legal Vehicles Only
Trails Open to Motorcycles Only
U.S. and State Highway
Other Public Roads
Seasonal Designation (See Table)
{Used along with road or trail listed above}
Forest or Unit Boundary
National Forest System Land
Non-National Forest System Lands within this National Forest
Wilderness
Political Boundary
Lakes and Rivers
Township and Range Lines
Section Lines
Visitor Information Service
Recreation Site - Campground
Recreation Site - Horse Camp
Motorized Trail Access
Peaks
Milepost Marker

LEGEND

FS-873-0609

Map 19

Motor Vehicle Use Map 2012

Olympic National Forest
Pacific Ranger District

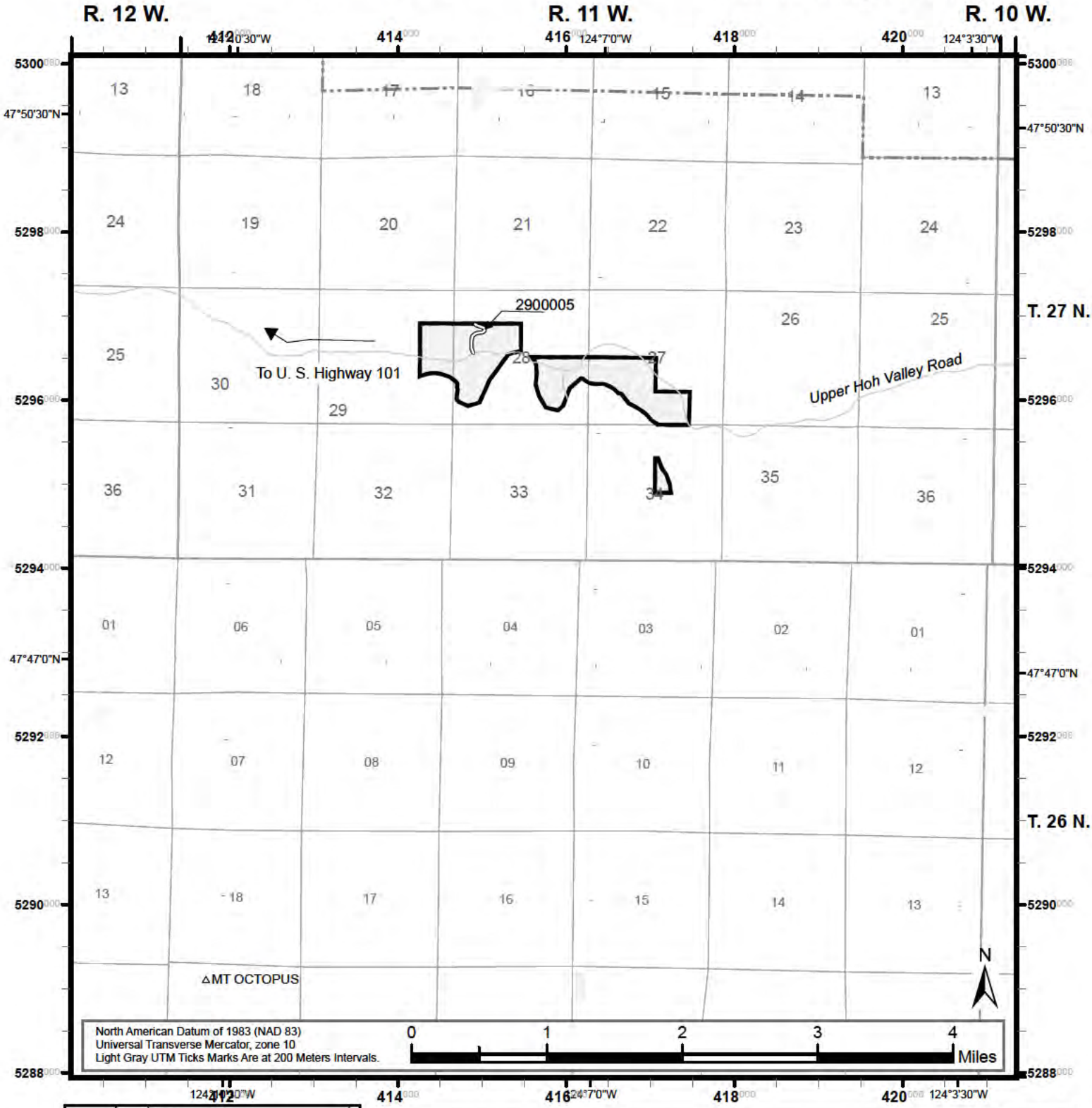

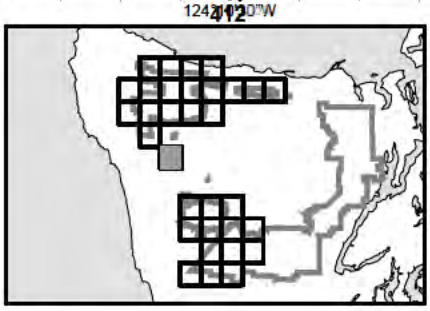

Roads Open to Highway Legal Vehicles Only
Trails Open to Motorcycles Only
U.S. and State Highway
Other Public Roads
Seasonal Designation (See Table)
{Used along with road or trail listed above}
Forest or Unit Boundary
National Forest System Land
Non-National Forest System Lands within this National Forest
Wilderness
Political Boundary
Lakes and Rivers
Township and Range Lines
Section Lines
Visitor Information Service
Recreation Site - Campground
Recreation Site - Horse Camp
Motorized Trail Access
Peaks
Milepost Marker

LEGEND

FS-873-0609

Map 20

Motor Vehicle Use Map 2012

Olympic National Forest
Pacific Ranger District

R. 11 W. R. 10 W.

T. 25 N.

T. 24 N.

OLYMPIC NATIONAL PARK

FRQ3000

2527

2180

2170

2160

011

010

200

060

120

21

Continue on Map 21

Continue on Map 23

North American Datum of 1983 (NAD 83)
Universal Transverse Mercator, zone 10
Light Gray UTM Ticks Marks Are at 200 Meters Intervals.

0 1 2 3 4 Miles

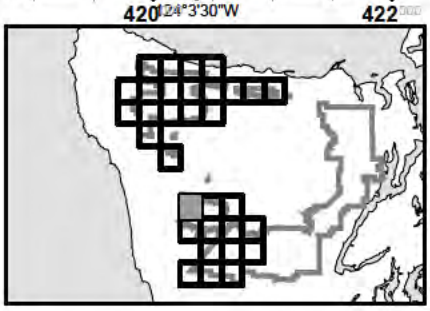

Roads Open to Highway Legal Vehicles Only
Trails Open to Motorcycles Only
U.S. and State Highway
Other Public Roads
Seasonal Designation (See Table)
(Used along with road or trail listed above)
Forest or Unit Boundary
National Forest System Land
Non-National Forest System Lands within this National Forest
Wilderness
Political Boundary
Lakes and Rivers
Township and Range Lines
Section Lines
Visitor Information Service
Recreation Site - Campground
Recreation Site - Horse Camp
Motorized Trail Access
Peaks
Milepost Marker

LEGEND

FS-873-0609

Map 21

Motor Vehicle Use Map 2012

Olympic National Forest
Pacific Ranger District

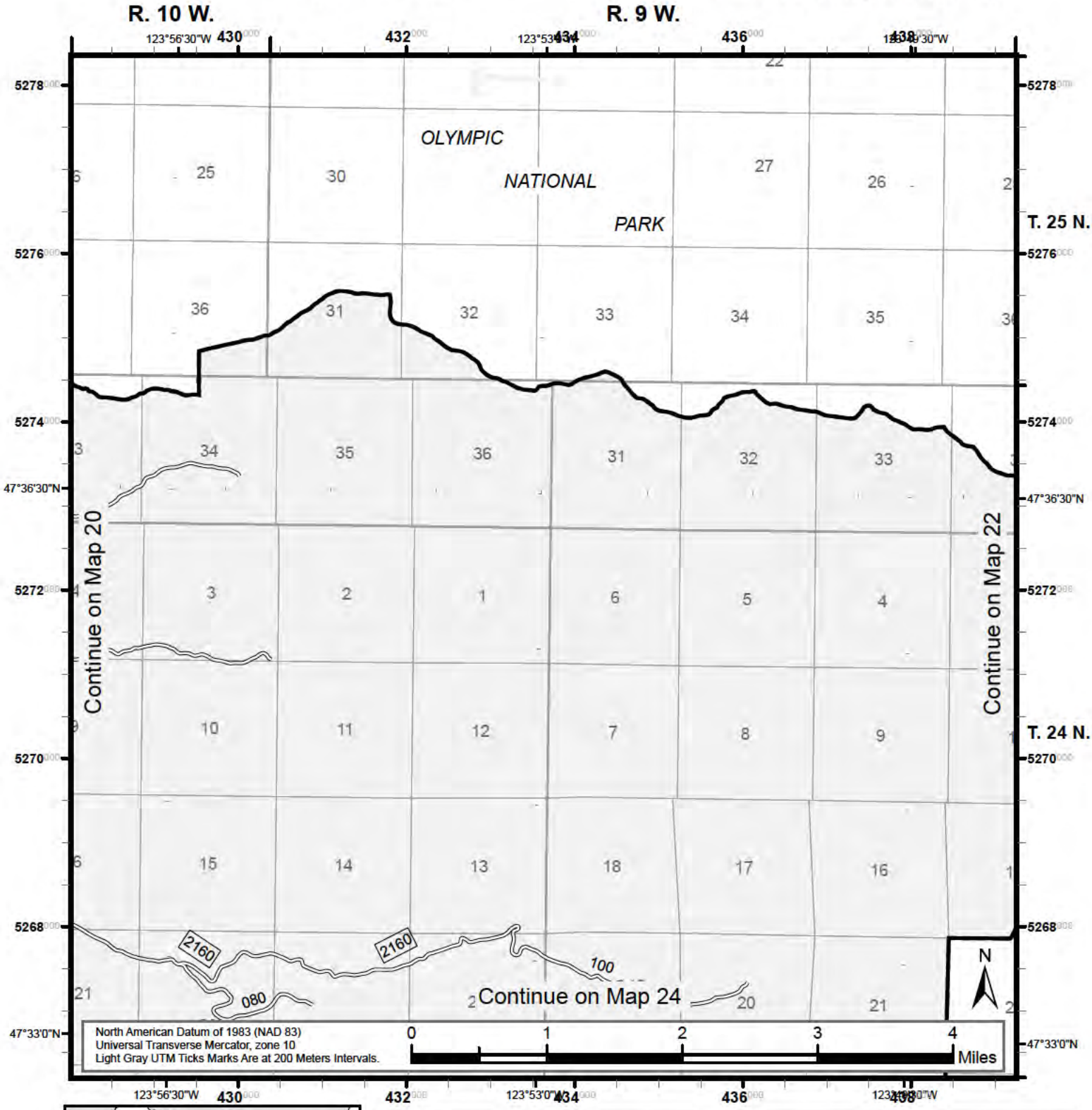

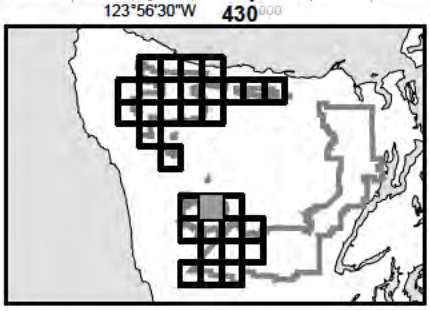

Roads Open to Highway Legal Vehicles Only
Trails Open to Motorcycles Only
U.S. and State Highway
Other Public Roads
Seasonal Designation (See Table)
{Used along with road or trail listed above}
Forest or Unit Boundary
National Forest System Land
Non-National Forest System Lands within this National Forest
Wilderness
Political Boundary
Lakes and Rivers
Township and Range Lines
Section Lines
Visitor Information Service
Recreation Site - Campground
Recreation Site - Horse Camp
Motorized Trail Access
Peaks
Milepost Marker

LEGEND

FS-873-0609

Map 22

Motor Vehicle Use Map 2012

Olympic National Forest
Pacific Ranger District

R. 9 W. R. 8.5 W. R. 8 W.

T. 25 N.

T. 24 N.

OLYMPIC NATIONAL PARK

Continue on Map 21

Continue on Map 25

North American Datum of 1983 (NAD 83)
Universal Transverse Mercator, zone 10
Light Gray UTM Ticks Marks Are at 200 Meters Intervals.

0 1 2 3 4 Miles

N

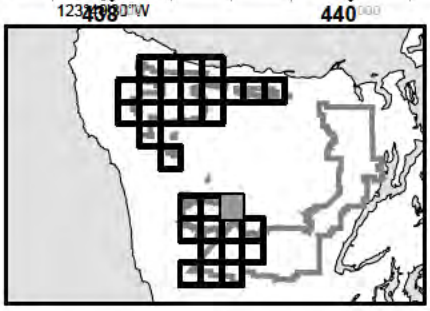

Roads Open to Highway Legal Vehicles Only
Trails Open to Motorcycles Only
U.S. and State Highway
Other Public Roads
Seasonal Designation (See Table)
{Used along with road or trail listed above}
Forest or Unit Boundary
National Forest System Land
Non-National Forest System Lands within this National Forest
Wilderness
Political Boundary
Lakes and Rivers
Township and Range Lines
Section Lines
Visitor Information Service
Recreation Site - Campground
Recreation Site - Horse Camp
Motorized Trail Access
Peaks
Milepost Marker

LEGEND

FS-873-0609

Map 23

Motor Vehicle Use Map 2012

Olympic National Forest
Pacific Ranger District

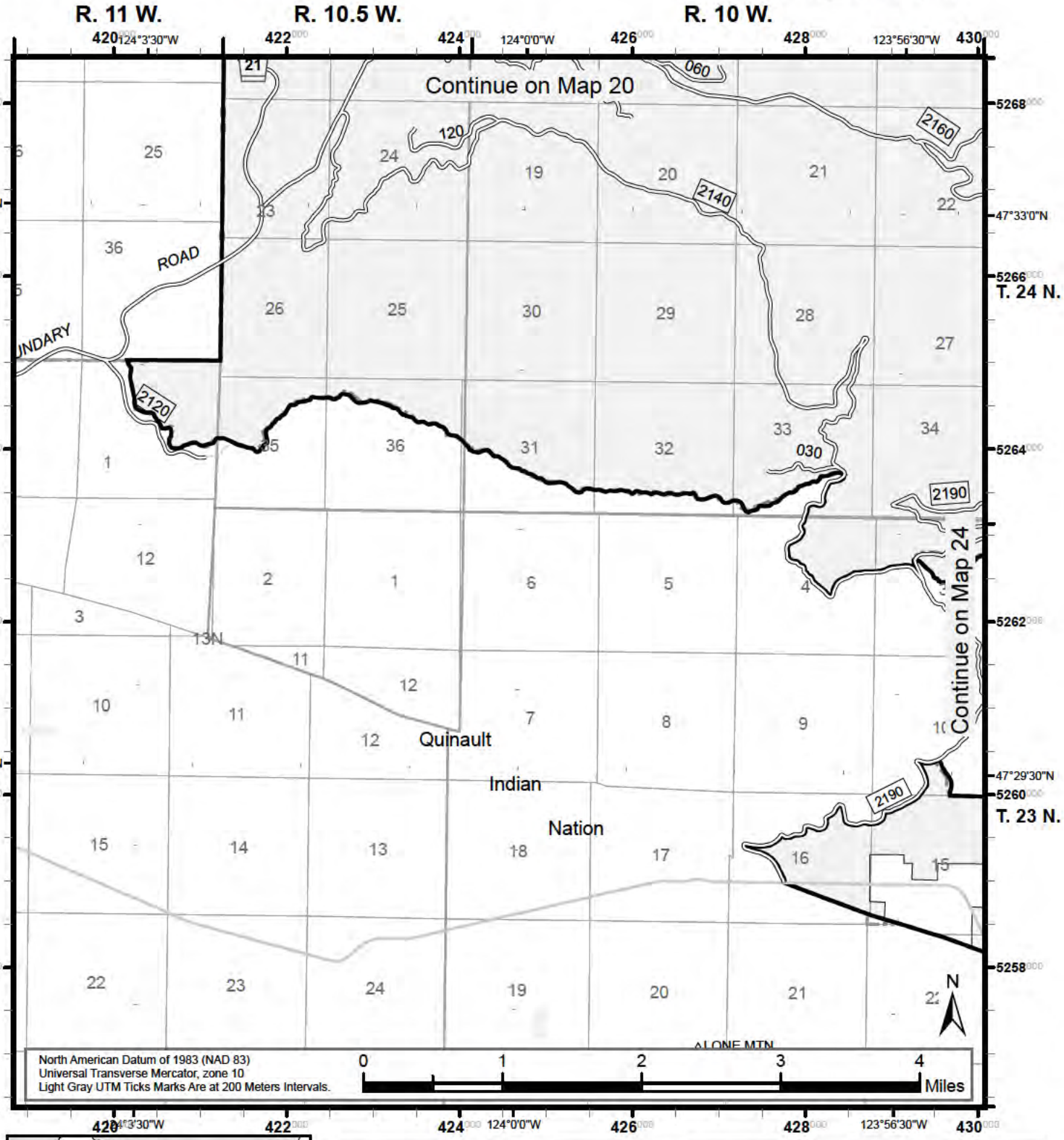

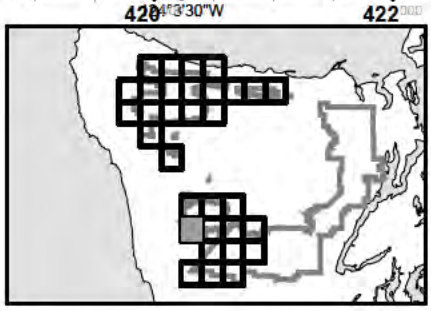

Roads Open to Highway Legal Vehicles Only
Trails Open to Motorcycles Only
U.S. and State Highway
Other Public Roads
Seasonal Designation (See Table)
{Used along with road or trail listed above}
Forest or Unit Boundary
National Forest System Land
Non-National Forest System Lands within this National Forest
Wilderness
Political Boundary
Lakes and Rivers
Township and Range Lines
Section Lines
Visitor Information Service
Recreation Site - Campground
Recreation Site - Horse Camp
Motorized Trail Access
Peaks
Milepost Marker

LEGEND

FS-873-0609

Map 24

Motor Vehicle Use Map 2012

Olympic National Forest
Pacific Ranger District

R. 10 W. R. 9 W.

T. 24 N.

T. 23 N.

Continue on Map 21

Continue on Map 23

Continue on Map 25

Continue on Map 27

Quinault Indian Nation

HIGLEY PEAK

OLYMPIC NATIONAL PARK

NORTH SHORE ROAD

SOUTH SH

Lake Quinault

GATTON CREEK

FALLS CREEK

2160 080 100 200 220 2190 110 101

2272150 2272160 2272151 2272130 2272140 272100

123°56'30"W 123°53'0"W 47°33'0"N 47°29'30"N

430 432 434 436 438

5268 5266 5264 5262 5260 5258

North American Datum of 1983 (NAD 83)
Universal Transverse Mercator, zone 10
Light Gray UTM Ticks Marks Are at 200 Meters Intervals.

0 1 2 3 4 Miles

N

Roads Open to Highway Legal Vehicles Only
Trails Open to Motorcycles Only
U.S. and State Highway
Other Public Roads
Seasonal Designation (See Table)
{Used along with road or trail listed above}

Forest or Unit Boundary
National Forest System Land
Non-National Forest System Lands within this National Forest
Wilderness
Political Boundary
Lakes and Rivers
Township and Range Lines
Section Lines

Visitor Information Service
Recreation Site - Campground
Recreation Site - Horse Camp
Motorized Trail Access
Peaks
Milepost Marker

LEGEND

FS-873-0609

Map 25

Motor Vehicle Use Map 2012

Olympic National Forest
Pacific Ranger District

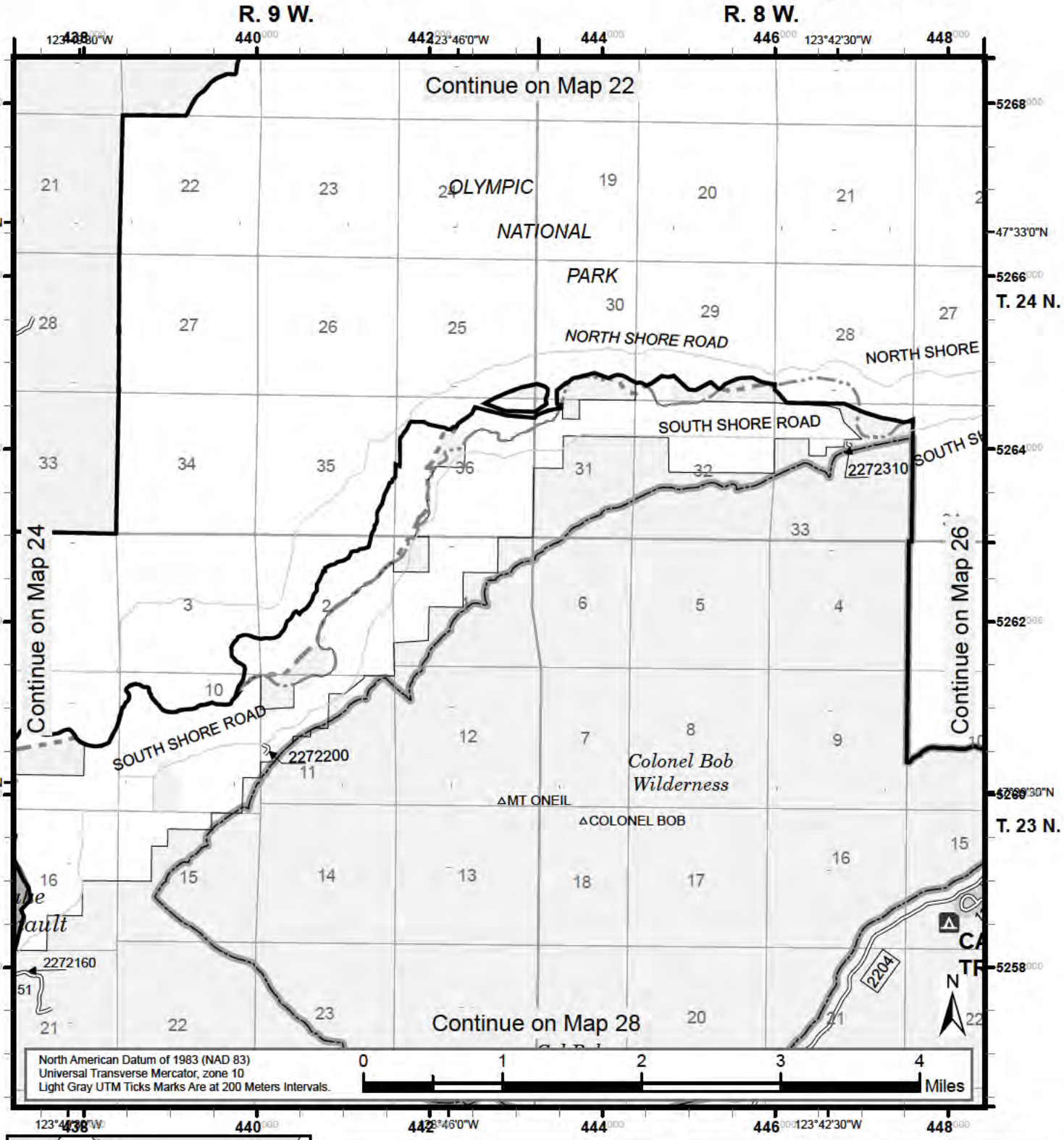

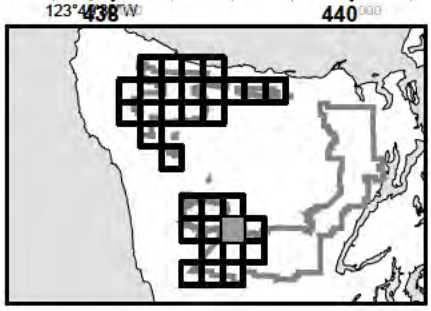

Roads Open to Highway Legal Vehicles Only
Trails Open to Motorcycles Only
U.S. and State Highway
Other Public Roads
Seasonal Designation (See Table)
{Used along with road or trail listed above}
Forest or Unit Boundary
National Forest System Land
Non-National Forest System Lands within this National Forest
Wilderness
Political Boundary
Lakes and Rivers
Township and Range Lines
Section Lines
Visitor Information Service
Recreation Site - Campground
Recreation Site - Horse Camp
Motorized Trail Access
Peaks
Milepost Marker

LEGEND

FS-873-0609

Map 26

Motor Vehicle Use Map 2012

Olympic National Forest
Pacific Ranger District

R. 8 W. R. 7 W.

T. 24 N.

T. 23 N.

GRAVES CREEK ROAD

NORTH SHORE ROAD

SOUTH SHORE ROAD

OLYMPIC NATIONAL PARK

MT HOQUIAM

CAMPBELL TREE GROVE

R. D.

Continue on Map 25

Continue on Map 29

North American Datum of 1983 (NAD 83)
Universal Transverse Mercator, zone 10
Light Gray UTM Ticks Marks Are at 200 Meters Intervals.

0 1 2 3 4 Miles

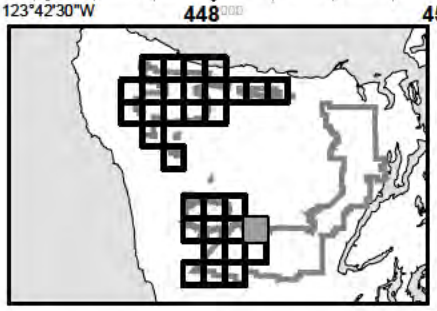

Roads Open to Highway Legal Vehicles Only
Trails Open to Motorcycles Only
U.S. and State Highway
Other Public Roads
Seasonal Designation (See Table)
{Used along with road or trail listed above}
Forest or Unit Boundary
National Forest System Land
Non-National Forest System Lands within this National Forest
Wilderness
Political Boundary
Lakes and Rivers
Township and Range Lines
Section Lines
Visitor Information Service
Recreation Site - Campground
Recreation Site - Horse Camp
Motorized Trail Access
Peaks
Milepost Marker

LEGEND

FS-873-0609

Map 27

Motor Vehicle Use Map 2012

Olympic National Forest
Pacific Ranger District

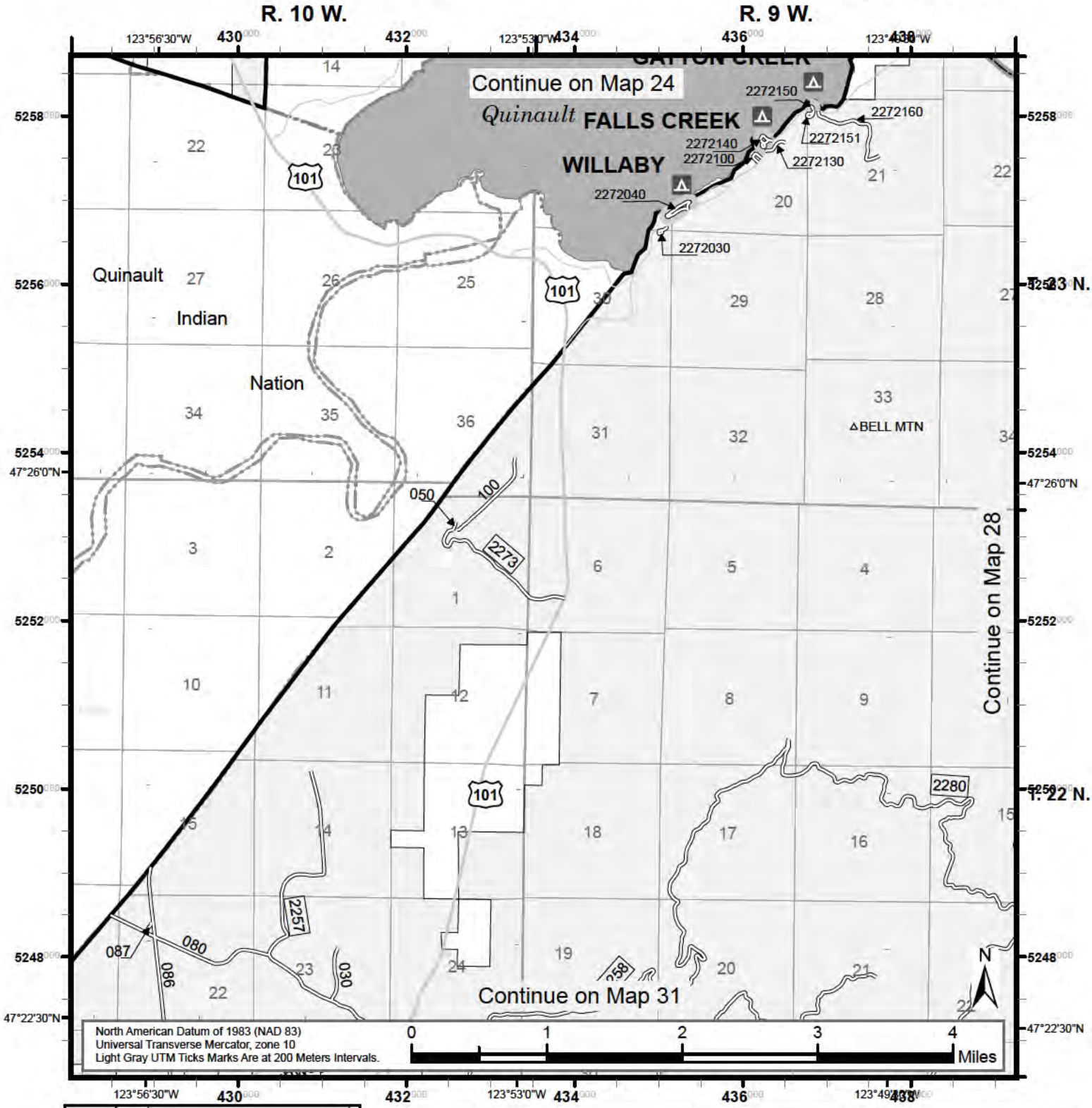

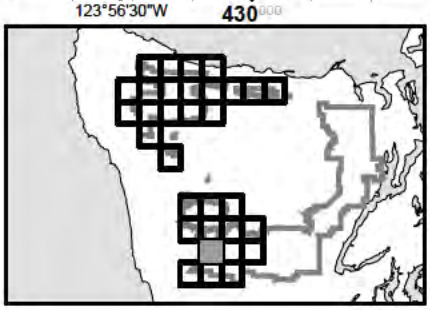

Roads Open to Highway Legal Vehicles Only
Trails Open to Motorcycles Only
U.S. and State Highway
Other Public Roads
Seasonal Designation (See Table)
{Used along with road or trail listed above}
Forest or Unit Boundary
National Forest System Land
Non-National Forest System Lands within this National Forest
Wilderness
Political Boundary
Lakes and Rivers
Township and Range Lines
Section Lines
Visitor Information Service
Recreation Site - Campground
Recreation Site - Horse Camp
Motorized Trail Access
Peaks
Milepost Marker

LEGEND

FS-873-0609

Map 28

Motor Vehicle Use Map 2012

Olympic National Forest
Pacific Ranger District

R. 9 W. R. 8 W.

Continue on Map 25

Continue on Map 27

Continue on Map 29

Continue on Map 32

Col Bob Wilderness

PETE'S CREEK

BELL MTN

STOVEPIPE MTN

T. 23 N.

T. 22 N.

R. D.

N

2272160

2204

2280

2208

2207

2281

2220

2206

090

080

040

150

130

110

North American Datum of 1983 (NAD 83)
Universal Transverse Mercator, zone 10
Light Gray UTM Ticks Marks Are at 200 Meters Intervals.

0 1 2 3 4 Miles

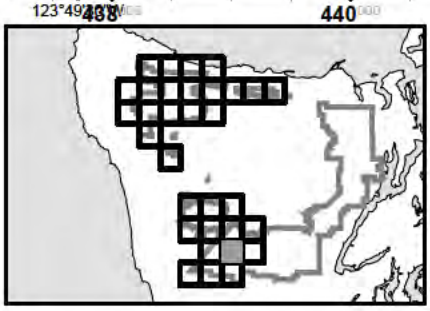

Roads Open to Highway Legal Vehicles Only
Trails Open to Motorcycles Only
U.S. and State Highway
Other Public Roads
Seasonal Designation (See Table)
(Used along with road or trail listed above)
Forest or Unit Boundary
National Forest System Land
Non-National Forest System Lands within this National Forest
Wilderness
Political Boundary
Lakes and Rivers
Township and Range Lines
Section Lines
Visitor Information Service
Recreation Site - Campground
Recreation Site - Horse Camp
Motorized Trail Access
Peaks
Milepost Marker

LEGEND

FS-873-0609

Map 29

Motor Vehicle Use Map 2012

Olympic National Forest
Pacific Ranger District

R. 8 W. R. 7 W.

T. 23 N.

T. 22 N.

CAMPBELL TREE GROVE

Continue on Map 26

Continue on Map 28

PACIFIC HOOD CANAL R. D.

R. D. R. D.

TOVEPIPE MTN

Wynoochee Lake

COHO

North American Datum of 1983 (NAD 83)
Universal Transverse Mercator, zone 10
Light Gray UTM Ticks Marks Are at 200 Meters Intervals.

0 1 2 3 4 Miles

N

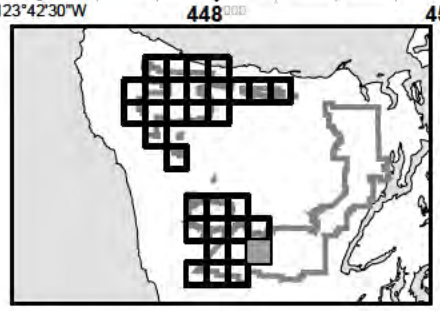

Roads Open to Highway Legal Vehicles Only
Trails Open to Motorcycles Only
U.S. and State Highway
Other Public Roads
Seasonal Designation (See Table) {Used along with road or trail listed above}
Forest or Unit Boundary
National Forest System Land
Non-National Forest System Lands within this National Forest
Wilderness
Political Boundary
Lakes and Rivers
Township and Range Lines
Section Lines
Visitor Information Service
Recreation Site - Campground
Recreation Site - Horse Camp
Motorized Trail Access
Peaks
Milepost Marker

LEGEND

FS-873-0609

Map 30

Motor Vehicle Use Map 2012

Olympic National Forest
Pacific Ranger District

R. 11 W. R. 10 W.

T. 22 N.

T. 21 N.

Indian Reservation

Quinault Indian Nation

Moclips

To Moclips

087 080 086

Continue on Map 31

North American Datum of 1983 (NAD 83)
Universal Transverse Mercator, zone 10
Light Gray UTM Ticks Marks Are at 200 Meters Intervals.

0 1 2 3 4 Miles

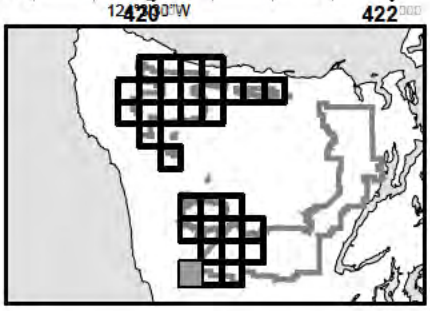

Roads Open to Highway Legal Vehicles Only
Trails Open to Motorcycles Only
U.S. and State Highway
Other Public Roads
Seasonal Designation (See Table) {Used along with road or trail listed above}
Forest or Unit Boundary
National Forest System Land
Non-National Forest System Lands within this National Forest
Wilderness
Political Boundary
Lakes and Rivers
Township and Range Lines
Section Lines
Visitor Information Service
Recreation Site - Campground
Recreation Site - Horse Camp
Motorized Trail Access
Peaks
Milepost Marker

LEGEND

FS-873-0609

Map 31

Motor Vehicle Use Map 2012

Olympic National Forest
Pacific Ranger District

R. 10 W. R. 9 W.

T. 22 N.

T. 21 N.

Continue on Map 27

Continue on Map 30

Continue on Map 32

Moclips Highway

North American Datum of 1983 (NAD 83)
Universal Transverse Mercator, zone 10
Light Gray UTM Ticks Marks Are at 200 Meters Intervals.

0 1 2 3 4 Miles

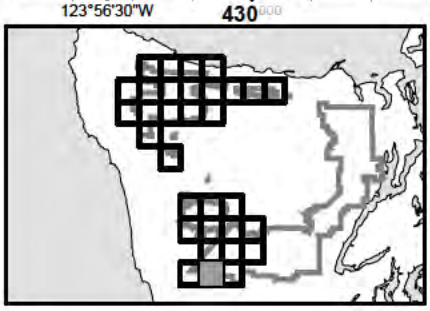

Roads Open to Highway Legal Vehicles Only
Trails Open to Motorcycles Only
U.S. and State Highway
Other Public Roads
Seasonal Designation (See Table)
{Used along with road or trail listed above}
Forest or Unit Boundary
National Forest System Land
Non-National Forest System Lands within this National Forest
Wilderness
Political Boundary
Lakes and Rivers
Township and Range Lines
Section Lines
Visitor Information Service
Recreation Site - Campground
Recreation Site - Horse Camp
Motorized Trail Access
Peaks
Milepost Marker

LEGEND

FS-873-0609

Map 32

Motor Vehicle Use Map 2012
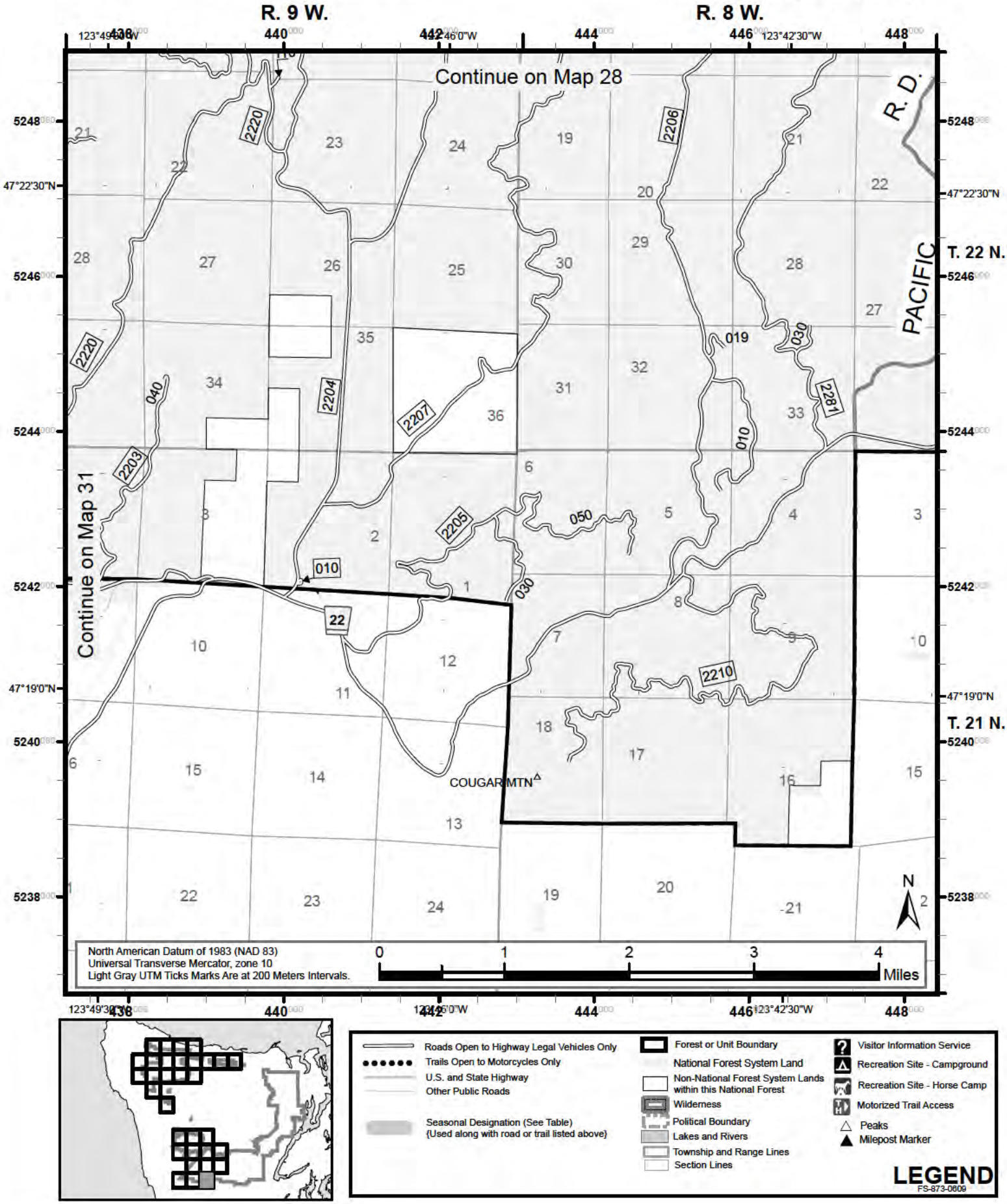
Olympic National Forest
Pacific Ranger District